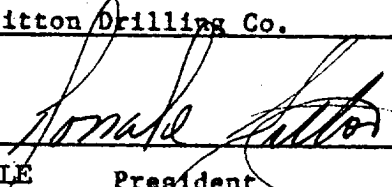


INCLINATION REPORT

OPERATOR Southeastern Petroleum, Inc. ADDRESS 911 N. Carson, Roswell, NM 88201
 LEASE NAME States '34' WELL NO. 1 FIELD Wildcat
 LOCATION Section 34, T-3-S, R-27-E, Chaves County


DEPTH	ANGLE INCLINATION DEGREES	DISPLACEMENT	DISPLACEMENT ACCUMULATED	
371	1 °	6.49	6.49	RECEIVED NOV - 6 1991 O. C. D. ARTESIA OFFICE
826	1 1/2 °	3.98	10.47	
1316	1 1/2 °	4.29	14.76	
1782	1 1/4 °	2.04	16.80	
2281	1 °	8.73	25.53	
2754	3/4 °	6.24	31.77	
3244	1 1/4 °	2.14	33.91	
3737	3/4 °	6.51	40.42	
4234	1 °	8.70	49.12	
4730	1 °	8.68	57.80	
5075	1 °	6.04	63.84	
5575	1 °	8.75	72.59	
6073	3/4 °	6.57	79.16	
6546	3/4 °	6.24	85.40	
6578	1 °	.56	85.96	
7020	3/4 °	5.83	91.79	

I hereby certify that the above data as set forth is true and correct to the best of my knowledge and belief.


Sitton Drilling Co.

 TITLE President


AFFIDAVIT:

Before me, the undersigned authority, appeared Ronald Sitton
 known to me to be the person whose name is subscribed herebelow, who, on making
 deposition, under oath states that he is acting for and in behalf of the operator
 of the well identified above, and that to the best of his knowledge and belief such
 well was not intentionally deviated from the true vertical whatsoever.


 AFFIANT'S SIGNATURE

Sworn and subscribed to in my presence on this the 5th day of November, 1991




 Notary Public in and for the County
 of Lubbock, State of Texas

SEAL