

C/S
BLM
SL
EP

District I
PO Box 1980, Hobbs, NM 88241-1980
District II
PO Drawer DD, Artesia, NM 88211-0719
District III
1000 Rio Brazos Rd., Aztec, NM 87410
District IV
PO Box 2088, Santa Fe, NM 87504-2088

State of New Mexico
Energy, Minerals & Natural Resources Department

OIL CONSERVATION DIVISION
PO Box 2088
Santa Fe, NM 87504-2088

Form C-101
Revised February 10, 1994
Instructions on back
Submit to Appropriate District Office
State Lease - 6 Copies
Fee Lease - 5 Copies

☐ AMENDED REPORT

APPLICATION FOR PERMIT TO DRILL, RE-ENTER, DEEPEN, PLUGBACK, OR ADD A ZONE

Operator Name and Address: YATES PETROLEUM CORPORATION 105 South Fourth Street Artesia, New Mexico 88210		OGRID Number 025575
Property Code 12658		API Number 30-005-63059
Property Name Quincy "AMQ" State		Well No. #14

7 Surface Location

UL or lot no.	Section	Township	Range	Lot Idn	Feet from the	North/South line	Feet from the	East/West line	County
N	12	8S	27E		990	South	2310	West	Chaves

8 Proposed Bottom Hole Location If Different From Surface

UL or lot no.	Section	Township	Range	Lot Idn	Feet from the	North/South line	Feet from the	East/West line	County
Proposed Pool 1 Acme; San Andres, SE					Proposed Pool 2 800				

Work Type Code N	Well Type Code O	Cable/Rotary Rotary-air	Lease Type Code State	Ground Level Elevation 3939'
Multiple No	Proposed Depth 2200'	Formation San Andres	Contractor United	Spud Date ASAP

21 Proposed Casing and Cement Program

Hole Size	Casing Size	Casing weight/foot	Setting Depth	Sacks of Cement	Estimated TOC
12 1/4"	8 5/8"	24#	470'	250 sacks	Circulated
7 7/8"	5 1/2"	15.5#	TD	300 sacks	Circulated
Post ID-1 7-28-95 New Mexico API					

11 Describe the proposed program. If this application is to DEEPEN or PLUG BACK give the data on the present productive zone and proposed new productive zone. Describe the blowout prevention program, if any. Use additional sheets if necessary.

Yates Petroleum Corporation proposes to drill and test the San Andres formation. Approximately 470' of surface casing will be set and circulated. If commercial, production casing will be run and cemented with adequate cover, perforated and stimulated as needed for production.

MUD PROGRAM: Well will be drilled using air

BOPE PROGRAM: BOPE will be installed on the surface casing.

12 I hereby certify that the information given above is true and complete to the best of my knowledge and belief. Signature: <i>Clifton R. May</i>		OIL CONSERVATION DIVISION	
Printed name: Clifton R. May		Approved by: ORIGINAL SIGNED BY TIM W. GUM	
Title: Regulatory Agent		Title: DISTRICT II SUPERVISOR	
Date: 7-20-95		Approval Date: 7/20/95	Expiration Date: 1/20/96
Phone: 505-748-1471		Conditions of Approval: Attached <input type="checkbox"/>	

District I
PO Box 1980, Hobbs, NM 88241-1980
District II
PO Drawer DD, Artesia, NM 88211-0719
District III
1000 Rio Brazos Rd., Aztec, NM 87410
District IV
PO Box 2088, Santa Fe, NM 87504-2088

State of New Mexico
Energy, Minerals & Natural Resources Department

OIL CONSERVATION DIVISION
PO Box 2088
Santa Fe, NM 87504-2088

Form C-102
Revised February 10, 1994
Instructions on back
Submit to Appropriate District Office
State Lease - 4 Copies
Fee Lease - 3 Copies

☐ AMENDED REPORT

WELL LOCATION AND ACREAGE DEDICATION PLAT

1 API Number 30-015-05-163059		2 Pool Code 800		3 Pool Name Acme; San Andres, SE	
4 Property Code 12658		5 Property Name QUINCY "AMQ" STATE			6 Well Number 14
7 OGRID No. 02557		8 Operator Name YATES PETROLEUM CORPORATION			9 Elevation 3939

10 Surface Location

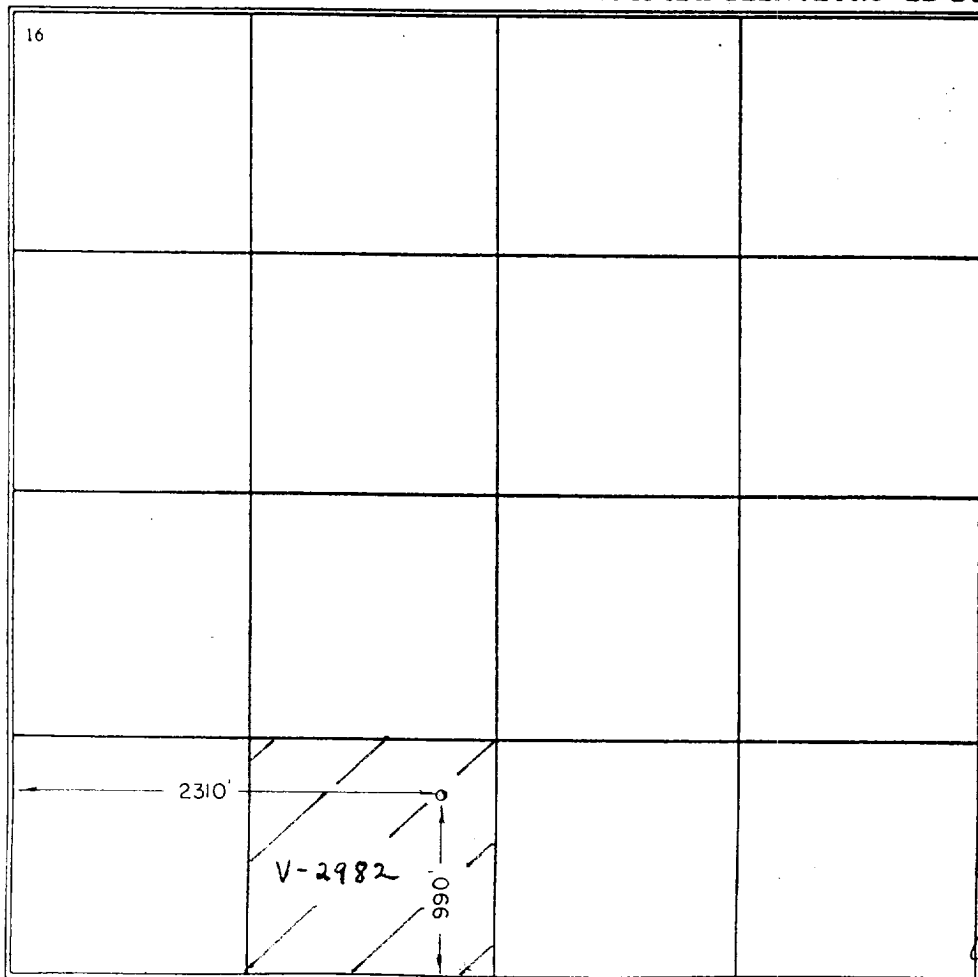

UL or lot no.	Section	Township	Range	Lot Idn	Feet from the	North/South line	Feet from the	East/West line	County
N	12	8S	27E		990	SOUTH	2310	WEST	CHAVES

11 Bottom Hole Location If Different From Surface

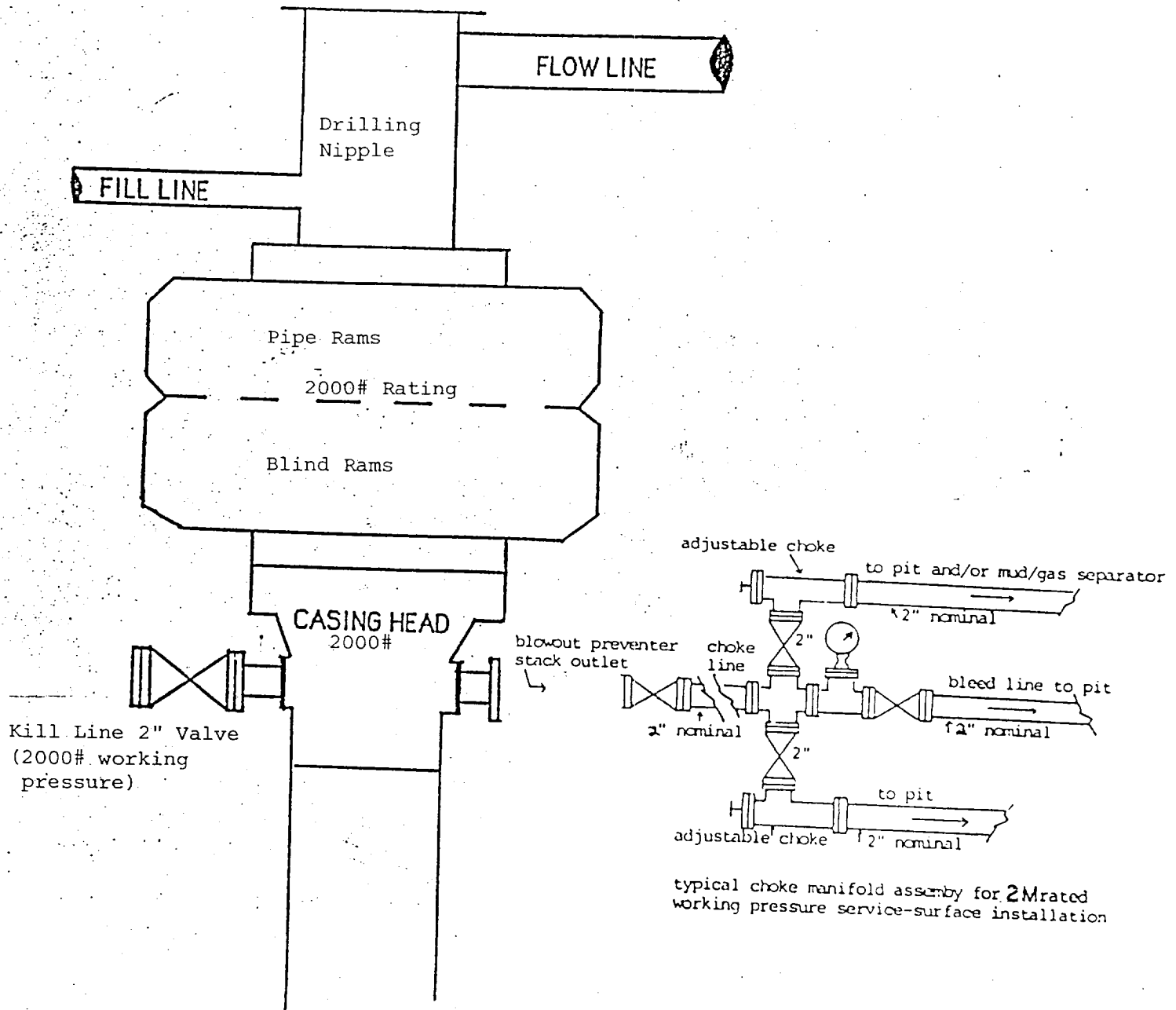
UL or lot no.	Section	Township	Range	Lot Idn	Feet from the	North/South line	Feet from the	East/West line	County

12 Dedicated Acres 40	13 Joint or Infill	14 Consolidation Code	15 Order No.
--------------------------	--------------------	-----------------------	--------------

NO ALLOWABLE WILL BE ASSIGNED TO THIS COMPLETION UNTIL ALL INTERESTS HAVE BEEN CONSOLIDATED
OR A NON-STANDARD UNIT HAS BEEN APPROVED BY THE DIVISION

<div>16</div> 				<div>17 OPERATOR CERTIFICATION</div> <p>I hereby certify that the information contained herein is true and complete to the best of my knowledge and belief</p> <p><i>Clifton R. May</i> Signature Clifton R. May Printed Name Regulatory Agent Title 7-20-95 Date</p>	
				<div>18 SURVEYOR CERTIFICATION</div> <p>I hereby certify that the well location shown on this plat was plotted from field notes of actual surveys made by me or under my supervision, and that the same is true and correct to the best of my belief.</p> <p>7/19/95 Date of Survey</p> <p><i>Herschel Jones</i> Signature and Seal of Registered Surveyor</p> <p> Certificate Number 3640</p>	

YATES PETROLEUM CORPORATION



**BLOWOUT PREVENTER
2M SYSTEM**