

District I
PO Box 1980, Hobbs, NM 88241-1980
District II
PO Drawer DD, Artesia, NM 88211-0719
District III
1000 Rio Brazos Rd., Aztec, NM 87410
District IV
PO Box 2088, Santa Fe, NM 87504-2088

State of New Mexico
Energy, Minerals & Natural Resources Department

OIL CONSERVATION DIVISION
PO Box 2088
Santa Fe, NM 87504-2088

Form C-101
Revised February 10, 1994
Instructions on back
Submit to Appropriate District Office
State Lease - 6 Copies
Fee Lease - 5 Copies

☐ AMENDED REPORT

APPLICATION FOR PERMIT TO DRILL, RE-ENTER, DEEPEN, PLUGBACK, OR ADD A ZONE

Operator Name and Address. MARBOB ENERGY CORPORATION P. O. BOX 227 ARTESIA, NM 88210		OGRID Number 14049
		AFT Number 30-005-63107
Property Code 19450	Property Name McCLINTOCK FEE	Well No. 01

Surface Location

UL or lot no.	Section	Township	Range	Lot Ida	Feet from the	North/South line	Feet from the	East/West line	County
E	30	9S	28E	SWNW	2139	N	508	W	CHAVES

LOT 2 Proposed Bottom Hole Location If Different From Surface

UL or lot no.	Section	Township	Range	Lot Ida	Feet from the	North/South line	Feet from the	East/West line	County
Proposed Pool 1 WILDCAT					Proposed Pool 2 Twin Lakes, Devonian, South West				

Work Type Code N	Well Type Code O	Cable/Rotary R	Lease Type Code P	Ground Level Elevation 3888'
Multiple N	Proposed Depth 7500'	Formation DEVONIAN	Contractor L&M	Spud Date 9/23/96

Proposed Casing and Cement Program

Hole Size	Casing Size	Casing weight/foot	Setting Depth	Sacks of Cement	Estimated TOC
17 1/2"	13 3/8"	48#	300' 400'	350 SX	CIRC
12 1/4"	8 5/8"	24#	1725'	800 SX	CIRC
7 7/8"	5 1/2"	17#	7400'	300 SX	6900' MIN

Describe the proposed program. If this application is to DEEPEN or PLUG BACK give the data on the present productive zone and proposed new productive zone. Describe the blowout prevention program, if any. Use additional sheets if necessary.

DRILL 17 1/2" HOLE INTO THE RUSTLER ANHYDRITE (300'), SET 13 3/8" CSG & CIRC CMT, DRILL 12 1/4" HOLE TO APPROX 40' INTO SAN ANDRES FORMATION (1725'), SET 8 5/8" CSG & CIRC CMT, NU BOPE, DRILL 7 7/8" HOLE TO APPROX 7400', SET 5 1/2" CSG TO TD & CMT W/SUFFICIENT CMT TO COVER PRODUCTION ZONE & 500' (MINIMUM).

Posted TO 1
NL VAPI
9-13-96

I hereby certify that the information given above is true and complete to the best of my knowledge and belief.

Signature: Rhonda Nelson
Printed name: RHONDA NELSON
Title: PRODUCTION CLERK
Date: 9/3/96
Phone: 748-3303

OIL CONSERVATION DIVISION

Approved by: SUPERVISOR, DISTRICT II

Title:

Approval Date: 9-5-96

Expiration Date: 9-5-97

Conditions of Approval:
Attached ☐

DISTRICT I
P.O. Box 1980, Hobbs, NM 88241-1980

State of New Mexico
Energy, Minerals and Natural Resources Department

Form C-102
Revised February 10, 1994
Submit to Appropriate District Office
State Lease - 4 Copies
Fee Lease - 3 Copies

DISTRICT II
P.O. Drawer DD, Artesia, NM 88211-0719

DISTRICT III
1000 Rio Brazos Rd., Aztec, NM 87410

DISTRICT IV
P.O. BOX 2088, SANTA FE, N.M. 87504-2088

OIL CONSERVATION DIVISION

P.O. Box 2088
Santa Fe, New Mexico 87504-2088

☐ AMENDED REPORT

WELL LOCATION AND ACREAGE DEDICATION PLAT

API Number 30-005-63107	Pool Code 96604	Pool Name WILDCAT Twin Lakes; Devonian, Southwest
Property Code	Property Name McCLINTOCK FEE	Well Number 1
OGRID No. 14049	Operator Name MARBOB ENERGY CORPORATION	Elevation 3888'



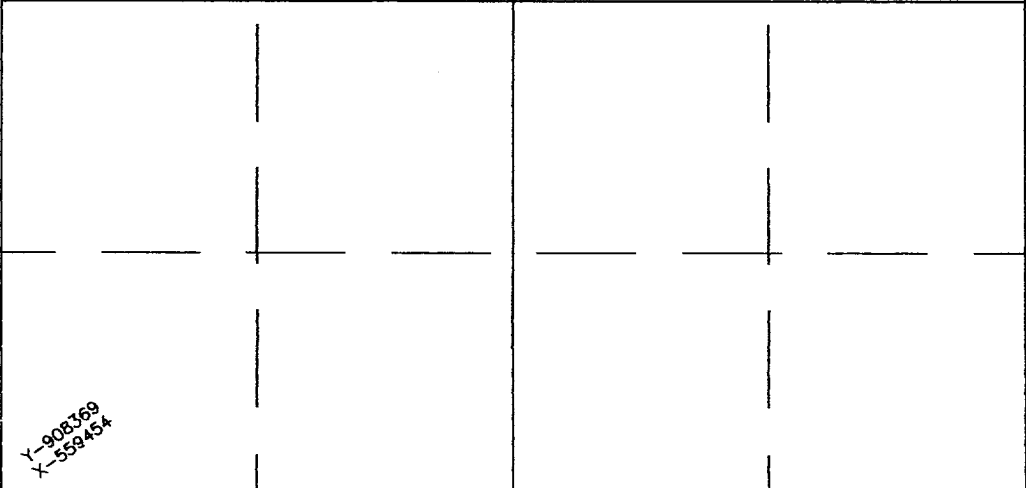

Surface Location

UL or lot No.	Section	Township	Range	Lot Idn	Feet from the	North/South line	Feet from the	East/West line	County
E	30	9 S	28 E		2139	NORTH	508	WEST	CHAVES

Bottom Hole Location If Different From Surface

UL or lot No.	Section	Township	Range	Lot Idn	Feet from the	North/South line	Feet from the	East/West line	County
Dedicated Acres 40	Joint or Infill	Consolidation Code	Order No.						

NO ALLOWABLE WILL BE ASSIGNED TO THIS COMPLETION UNTIL ALL INTERESTS HAVE BEEN CONSOLIDATED
OR A NON-STANDARD UNIT HAS BEEN APPROVED BY THE DIVISION

	OPERATOR CERTIFICATION I hereby certify the the information contained herein is true and complete to the best of my knowledge and belief.  Signature RHONDA NELSON Printed Name PRODUCTION CLERK Title 9/3/96 Date
	SURVEYOR CERTIFICATION I hereby certify that the well location shown on this plat was plotted from field notes of actual surveys made by me or under my supervision, and that the same is true and correct to the best of my belief. AUGUST 21, 1996 Date Surveyed Signature & Seal of Professional Surveyor  W.O. Num. 96-11-1022 Certificate No. JOHN W. WEST 676 RONALD J. EIDSON 3239 GARY EIDSON 12641