

DISTRICT I
P.O. Box 1980, Hobbs, NM 88241-1980

DISTRICT II
P.O. Drawer DD, Artesia, NM 88211-0719

DISTRICT III
1000 Rio Brazos Rd., Aztec, NM 87410

DISTRICT IV
P.O. Box 2086, Santa Fe, NM 87504-2086

State of New Mexico
Energy, Minerals and Natural Resources Department

NOV 07 1996

Form C-102
Revised February 10, 1994
Submit to Appropriate District Office
State Lease - 4 Copies
Fee Lease - 3 Copies

OIL CONSERVATION DIVISION

P.O. Box 2088
Santa Fe, New Mexico 87504-2088

NOV 14 1996

AMENDED REPORT

WELL LOCATION AND ACREAGE DEDICATION PLAT

API Number 30-005-63111	Pool Code 12160	Pool Name CHISUM DEVONIAN
Property Code 6542	Property Name STATE CF	Well Number 11
OGRID No. 14049	Operator Name MARBOB ENERGY CORPORATION	Elevation 3739

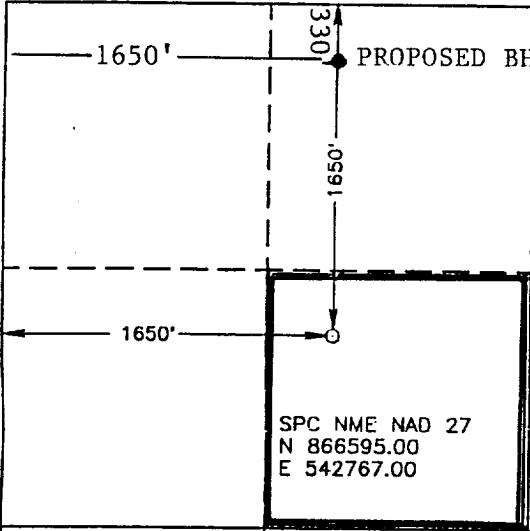


Surface Location

UL or lot No.	Section	Township	Range	Lot Idn	Feet from the	North/South line	Feet from the	East/West line	County
F	12	11 S	27 E		1650	NORTH	1650	WEST	CHAVES

Bottom Hole Location If Different From Surface

UL or lot No.	Section	Township	Range	Lot Idn	Feet from the	North/South line	Feet from the	East/West line	County
C	12	11S	27E		330'	N	1650'	W	CHAVES
Dedicated Acres 80	Joint or Infill	Consolidation Code	Order No.						

NO ALLOWABLE WILL BE ASSIGNED TO THIS COMPLETION UNTIL ALL INTERESTS HAVE BEEN CONSOLIDATED
OR A NON-STANDARD UNIT HAS BEEN APPROVED BY THE DIVISION

	N 868287.20 E 546371.56	OPERATOR CERTIFICATION I hereby certify that the information contained herein is true and complete to the best of my knowledge and belief.  Signature RHONDA NELSON Printed Name PRODUCTION CLERK Title 11/8/96 Date
	N 865649.93 E 546387.32	SURVEYOR CERTIFICATION I hereby certify that the well location shown on this plat was plotted from field notes of actual surveys made by me or under my supervision, and that the same is true and correct to the best of my belief. NOVEMBER 5, 1996 Date  Signature Professional Surveyor JLP 1-06-96 1441 Certificate No. 676 GARY G. EIDSON, 12641