

District I
PO Box 1980, Hobbs, NM 88241-1980
District II
PO Drawer DD, Artesia, NM 88211-0719
District III
1000 Rio Brazos Rd., Aztec, NM 87410
District IV
PO Box 2088, Santa Fe, NM 87504-2088

State of New Mexico
Energy, Minerals & Natural Resources Department

OIL CONSERVATION DIVISION
PO Box 2088
Santa Fe, NM 87504-2088

Form C-101
Revised February 10, 1994
Instructions on back
Submit to Appropriate District Office
State Lease - 6 Copies
Fee Lease - 5 Copies

☐ AMENDED REPORT

APPLICATION FOR PERMIT TO DRILL, RE-ENTER, DEEPEN, PLUGBACK, OR ADD A ZONE

MARBOB ENERGY CORPORATION P. O. BOX 227 ARTESIA, NM 88210		Operator Name and Address.	
Property Code 19965		Property Name TWIN LAKES SAN ANDRES UNIT	
OGRID Number 14049		API Number 30-005-63147	
Well No. 202			

7 Surface Location									
UL or lot no.	Section	Township	Range	Lot Ida	Feet from the	North/South line	Feet from the	East/West line	County
M	36	8S	28E	SWSW	1300	S	1300	W	GHAVES

8 Proposed Bottom Hole Location If Different From Surface									
UL or lot no.	Section	Township	Range	Lot Ida	Feet from the	North/South line	Feet from the	East/West line	County
Proposed Pool 1 CODE: 61570 TWIN LAKES SAN ANDRES (ASSOCIATED)					Proposed Pool 2				

Work Type Code N	Well Type Code O	Cable/Rotary R	Lease Type Code S	Ground Level Elevation 3940'
Multiple N	Proposed Depth 3000'	Formation SAN ANDRES	Contractor UNITED DRILLING	Spud Date ASAP

21 Proposed Casing and Cement Program					
Hole Size	Casing Size	Casing weight/foot	Setting Depth	Sacks of Cement	Estimated TOC
12 1/4"	8 5/8"	24#	150'	CIRC	
7 7/8"	5 1/2"	17#	3000'	SUFFICIENT TO ISOLATE	
				PRODUCTION ZONE.	

Describe the proposed program. If this application is to DEEPEN or PLUG BACK give the data on the present productive zone and proposed new productive zone. Describe the blowout prevention program, if any. Use additional sheets if necessary.

DRILL 12 1/4" HOLE TO 150', SET 8 5/8" 24# CSG TO 150', CIRC CMT, NU BOPE, DRILL 7 7/8" HOLE TO TD (3000'), SET 5 1/2" 17# CSG AS NEEDED.

Permitted ID. 1
N & API
7-25-97

I hereby certify that the information given above is true and complete to the best of my knowledge and belief.

Signature: Rhonda Nelson
Printed name: RHONDA NELSON
Title: PRODUCTION CLERK
Date: 6/19/97
Phone: 748-3303

OIL CONSERVATION DIVISION	
Approved by: Jim W. Brown	Box
Title: District Supervisor	
Approval Date: 7-23-97	Expiration Date: 7-23-98
Conditions of Approval: Attached <input type="checkbox"/>	

DISTRICT I
P.O. Box 1980, Hobbs, NM 88241-1980

DISTRICT II
P.O. Drawer DD, Artesia, NM 88211-0719

DISTRICT III
1000 Rio Brazos Rd., Aztec, NM 87410

DISTRICT IV
P.O. Box 2088, Santa Fe, NM 87504-2088

State of New Mexico
Energy, Minerals and Natural Resources Department

Form C-102
Revised February 10, 1994
Submit to Appropriate District Office
State Lease - 4 Copies
Fee Lease - 3 Copies

OIL CONSERVATION DIVISION
P.O. Box 2088
Santa Fe, New Mexico 87504-2088

☐ AMENDED REPORT

WELL LOCATION AND ACREAGE DEDICATION PLAT

API Number	Pool Code 61570	Pool Name TWIN LAKES SAN ANDRES (ASSOCIATED)
Property Code 19965	Property Name TWIN LAKES S.A. UNIT	Well Number 202
OGRID No. 14049	Operator Name MARBOB ENERGY CORPORATION	Elevation 3940




Surface Location

UL or lot No. M	Section 36	Township 8 S	Range 28 E	Lot Idn	Feet from the 1300	North/South line SOUTH	Feet from the 1300	East/West line WEST	County CHAVES
--------------------	---------------	-----------------	---------------	---------	-----------------------	---------------------------	-----------------------	------------------------	------------------

Bottom Hole Location If Different From Surface

UL or lot No.	Section	Township	Range	Lot Idn	Feet from the	North/South line	Feet from the	East/West line	County
Dedicated Acres					Joint or Infill	Consolidation Code	Order No.		

NO ALLOWABLE WILL BE ASSIGNED TO THIS COMPLETION UNTIL ALL INTERESTS HAVE BEEN CONSOLIDATED
OR A NON-STANDARD UNIT HAS BEEN APPROVED BY THE DIVISION

	OPERATOR CERTIFICATION <i>I hereby certify the the information contained herein is true and complete to the best of my knowledge and belief.</i>  Signature RHONDA NELSON Printed Name PRODUCTION CLERK Title 6/19/97 Date	
	SURVEYOR CERTIFICATION <i>I hereby certify that the well location shown on this plat was plotted from field notes of actual surveys made by me or under my supervision, and that the same is true and correct to the best of my belief.</i> JUNE 3, 1997 Date Surveyed JLP Signature & Seal of Professional Surveyor  W.O. Num. 97-11-0917 Certificate No. JOHN W. WEST, 676 RONALD J. EIDSON, 3239 GARY G. EIDSON, 12641	