

DISTRICT I
1625 N. French Dr., Hobbs, NM 88240

State of New Mexico
Energy, Minerals and Natural Resources Department


Form C-101
Revised March 17, 1999
Instructions on back
Submit to appropriate District Office
State Lease - 6 Copies
Fee Lease - 5 Copies

DISTRICT II
811 South First, Artesia, NM 88210

OIL CONSERVATION DIVISION
PO BOX 2088
Santa Fe, NM 87504-2088

DISTRICT III
1000 Rio Brazos Rd., Aztec, NM 87410

DISTRICT IV
2040 South Pacheco, Santa Fe, NM 87501



☒ AMENDED REPORT

APPLICATION FOR PERMIT TO DRILL, RE-ENTER, DEEPEN, PLUG BACK, OR ADD A ZONE

Operator Name and Address Yates Petroleum Corporation 105 South Fourth Street Artesia, New Mexico 88210		OGRID Number 025575
Property Code 12769		API Number 30- 005-63151
Property Name Spool "SU" Com.		Well No. 7

Surface Location

UL or lot no.	Section	Township	Range	Lot Idn	Feet from the	North/South Line	Feet from the	East/West Line	County
G	14	7S	25E		1500'	North	1980'	East	Chaves

Proposed Bottom Hole Loc

UL or lot no.	Section	Township	Range	Lot Idn	Feet from the	County
Proposed Pool 1 Wildcat Basement						

NOTIFY OCD SPUD & TIME
TO WITNESS 8 5/8" CASING

11 3/4"

Work Type Code	Well Type Code	Cable/Rotary	Lease Type Code	Ground Level Elevation
N	G	R	P	3725'
Multiple	Proposed Depth	Formation	Contractor	Spud Date
S	5195'	Basement	Not Determined	ASAP

Proposed Casing and Cement Program

Hole Size	Casing Size	Casing weight/feet	Setting Depth	Sacks of Cement	Estimated TOC
14 3/4"	11 3/4"	42#	900'	900 sx	Circulate
*11"	8 5/8"	24#	1600'	250 sx	Circulate
7 7/8"	4 1/2"	9.5#	TD	400 sx	2900'

Describe the proposed program. If this application is to DEEPEN or PLUG BACK give the data on the present productive zone and proposed new productive zone. Describe the blowout prevention program, if any. Use additional sheets if necessary.

Yates Petroleum Corporation proposes to drill and test the Basement and intermediate formations. Approximately 900' of surface casing will be set and cement circulated to the surface. *(If lost circulation is encountered 8 5/8" casing will be set to approximately 1600'. Hole size will be reduced to 7 7/8"). If commercial, production casing will be run and cemented, will perforate and stimulate as needed for production.

MUD PROGRAM: 0-900' Spud Mud; 900-3500' Cut Brine; 3500-TD SW Gel/Starch.

BOPE PROGRAM: A 2000# BOPE will be installed on the 11 3/4" casing and tested daily.

I hereby certify that the information given above is true and complete to the best of my knowledge and belief.

Signature: *Pat Perez*

Printed name: Pat Perez

Title: Regulatory Agent

Date: 07/19/02

Phone: (505) 748-1471

OIL CONSERVATION DIVISION	
Approved by: <i>Tim W. Gum</i>	ORIGINAL SIGNED BY TIM W. GUM
Title: DISTRICT II SUPERVISOR	
Approval Date: JUL 24 2002	Expiration Date: JUL 24 2003
Conditions of Approval Attached <input type="checkbox"/>	

DISTRICT I
1828 E. French Dr., Hobbs, NM 88340

DISTRICT II
811 South First, Artesia, NM 88210

DISTRICT III
1000 Rio Brazos Rd., Aztec, NM 87410

DISTRICT IV
2040 South Pacheco, Santa Fe, NM 87505

STATE OF NEW MEXICO
Energy, Minerals and Natural Resources Department

Revised March 17, 1999
Instruction on back
Submit to Appropriate District Office
State Lease - 4 Copies
Fee Lease - 3 Copies

OIL CONSERVATION DIVISION
P.O. Box 2088
Santa Fe, New Mexico 87504-2088

☐ AMENDED REPORT

WELL LOCATION AND ACREAGE DEDICATION PLAT

API Number		Pool Code	Pool Name
			Wildcat Basement
Property Code	Property Name		Well Number
	SPOOL "SU" COM.		7
OGED No.	Operator Name		Elevation
025575	Yates Petroleum Corporation		3725

Surface Location

UL or lot No.	Section	Township	Range	Lot Idn	Feet from the	North/South line	Feet from the	East/West line	County
G	14	7S	25E		1500	North	1980	East	Chaves

Bottom Hole Location If Different From Surface

UL or lot No.	Section	Township	Range	Lot Idn	Feet from the	North/South line	Feet from the	East/West line	County
Dedicated Acres		Joint or Infill		Consolidation Code		Order No.			
320									

**NO ALLOWABLE WILL BE ASSIGNED TO THIS COMPLETION UNTIL ALL INTERESTS HAVE BEEN CONSOLIDATED
OR A NON-STANDARD UNIT HAS BEEN APPROVED BY THE DIVISION**

				OPERATOR CERTIFICATION <i>I hereby certify that the information contained herein is true and complete to the best of my knowledge and belief.</i> Signature Pat Perez Printed Name Regulatory Agent Title 7/19/2002 Date	
				SURVEYOR CERTIFICATION <i>I hereby certify that the well location shown on this plat was plotted from field notes of actual surveys made by me or under my supervision, and that the same is true and correct to the best of my belief.</i> REFER TO ORIGINAL PLAT Date Surveyed Signature & Seal of Professional Surveyor Certificate No. Herschel L. Jones RLS 3640 GENERAL SURVEYING COMPANY	

DISTRICT II

211 South First, Artesia, NM 88210

DISTRICT III

1000 Rio Grande Rd., Aztec, NM 87410

DISTRICT IV

2040 South Pacheco, Santa Fe, NM 87506

OIL CONSERVATION DIVISION

P.O. Box 2088

Santa Fe, New Mexico 87504-2088

Instruction on back
Submit to Appropriate District Office

State Lease - 4 Copies

Fee Lease - 3 Copies

☐ AMENDED REPORT

WELL LOCATION AND ACREAGE DEDICATION PLAT

API Number	Pool Code	Pool Name Wildcat Basement
Property Code	Property Name SPOOL "SU" COM.	Well Number 7
OGED No. 025575	Operator Name YATES PETROLEUM CORPORATION	Elevation 3725

Surface Location

UL or lot No.	Section	Township	Range	Lot 1/4	Feet from the	North/South line	Feet from the	East/West line	County
G	14	7S	25E		1500	NORTH	1980	EAST	CHAVES

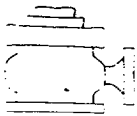
Bottom Hole Location If Different From Surface

UL or lot No.	Section	Township	Range	Lot 1/4	Feet from the	North/South line	Feet from the	East/West line	County

Dedicated Acres 320.00	Joint or Infill	Consolidation Code	Order No.
---------------------------	-----------------	--------------------	-----------

NO ALLOWABLE WILL BE ASSIGNED TO THIS COMPLETION UNTIL ALL INTERESTS HAVE BEEN CONSOLIDATED
OR A NON-STANDARD UNIT HAS BEEN APPROVED BY THE DIVISION

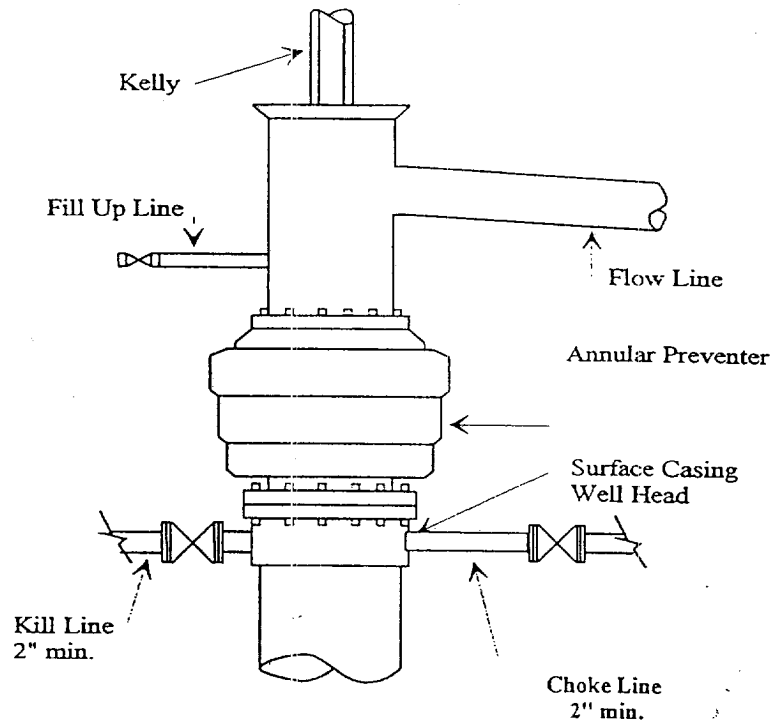
				OPERATOR CERTIFICATION I hereby certify that the information contained herein is true and complete to the best of my knowledge and belief. Signature Pat Perez Printed Name Regulatory Agent Title 8-23-01 Date	
				SURVEYOR CERTIFICATION I hereby certify that the well location shown on this plat was plotted from field notes of actual surveys made by me or under my supervision, and that the same is true and correct to the best of my belief. 8/21/2001 Date Surveyed Signature HENRY JONES Registered Professional Surveyor NEW MEXICO REG. NO. 3640 Certificate No. H-1000-1 Jones RLS 3640 SPOOL PROFESSIONAL LAND SURVEYING COMPANY	



Yates Petroleum Corporation

BOP-1

Typical low Pressure System
Schematic
Annular Preventer 2,000 psi



Typical 2,000 psi choke manifold assembly with at least these minimum features

