

F.O. Box 1980, Hobbs, NM 88241-1980

Energy, Minerals and Natural Resources Dep/

Revised February 10, 1994

State Lease - 4 Copies

Fee Lease - 3 Copies

F.O. Drawer DD, Artesia, NM 86211-0719

1000 Rio Brazos Rd., Aztec, NM 87410

P.O. Box 2088

Santa Fe, New Mexico 87504-2088


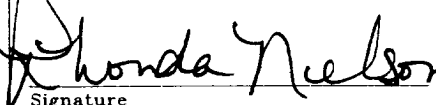

P.O. BOX 2088, SANTA FE, N.M. 87504-2088

☐ AMENDED REPORT

API Number		Pool Code	Pool Name
		96567	CHISUM DEVONIAN, NE
Property Code	Property Name		Well Number
	RIO BRAVO FEE		1
OGRID No.	Operator Name		Elevation
14049	MARBOB ENERGY CORPORATION		3739

UL or lot No.	Section	Township	Range	Lot Idn	Feet from the	North/South line	Feet from the	East/West line	County
B	30	10 S	28 E		478	NORTH	2525	EAST	CHAVES

UL or lot No.	Section	Township	Range	Lot Idn	Feet from the	North/South line	Feet from the	East/West line	County
Dedicated Acres 40	Joint or Infill	Consolidation Code		Order No.					

LOT 1			<b>OPERATOR CERTIFICATION</b>  I hereby certify the the information contained herein is true and complete to the best of my knowledge and belief.   Signature <b>RHONDA NELSON</b> Printed Name <b>PRODUCTION CLERK</b> Title <b>5/12/98</b> Date
40.29 ACRES LOT 2		NMSPC NAD 83  $N=881489.8=Y$ $E=603678.0=X$	
40.23 ACRES LOT 3		NAD 27  $N=881425=Y$ $E=562500=X$	<b>SURVEYOR CERTIFICATION</b>  I hereby certify that the well location shown on this plat was plotted from field notes of actual surveys made by me or under my supervision, and that the same is true and correct to the best of my belief.  APRIL 27, 1998
40.17 ACRES LOT 4			Date Surveyed Signature & Seal of Professional Surveyor 
40.11 ACRES			Certificate No. RONALD E. EIDSON 3239 GARY NELSON 12641 JAMES McDONALD 12185