

UNITED STATES
DEPARTMENT OF THE INTERIOR
BUREAU OF LAND MANAGEMENT

SUBMIT IN TRIPLICATE*

(Other instructions on
reverse side)

FORM APPROVED
OMB NO. 1004-0136
Expires: February 28, 1995

APPLICATION FOR PERMIT TO DRILL OR DEEPEN

1a. TYPE OF WORK

DRILL ☒

DEEPEN ☐

b. TYPE OF WELL

OIL
WELL ☐

GAS
WELL ☒

OTHER

SINGLE
ZONE ☒

MULTIPLE
ZONE ☐

2. NAME OF OPERATOR

Gothic Production Corporation

3. ADDRESS AND TELEPHONE NO.

c/o J.O. Easley, P.O. Box 2691, Roswell, NM 88202-2691

4. LOCATION OF WELL (Report location clearly and in accordance with any State requirements.)

At surface

1980'FWL & 660'FNL

At proposed prod. zone

Same

Unit C

14. DISTANCE IN MILES AND DIRECTION FROM NEAREST TOWN OR POST OFFICE*

Approx. 11 miles northeast of Roswell, NM

15. DISTANCE FROM PROPOSED*

LOCATION TO NEAREST

PROPERTY OR LEASE LINE, FT.

(Also to nearest drlg. unit line, if any)

660'FNL

18. DISTANCE FROM PROPOSED LOCATION*

TO NEAREST WELL, DRILLING, COMPLETED,

OR APPLIED FOR, ON THIS LEASE, FT.

Approx. 1200'

21. ELEVATIONS (Show whether DF, RT, GR, etc.)

3636'

16. NO. OF ACRES IN LEASE

2192.46

19. PROPOSED DEPTH

4100'

17. NO. OF ACRES ASSIGNED

TO THIS WELL

160.0

20. ROTARY OR CABLE TOOLS

Rotary

22. APPROX. DATE WORK WILL START*

ASAP

5. LEASE DESIGNATION AND SERIAL NO.

NM-0559993

6. IF INDIAN, ALLOTTEE OR TRIBE NAME

7. UNIT AGREEMENT NAME

8. FARM OR LEASE NAME, WELL NO.

MM Federal #11 23560

9. API WELL NO.

30-005-63199

10. FIELD AND POOL, OR WILDCAT

Pecos Slope Abo (82736)

11. SEC., T., R., M., OR BLK.
AND SURVEY OR AREA

25-T9S-R25E, NMPM

12. COUNTY OR PARISH

Chaves

13. STATE

NM

23. PROPOSED CASING AND CEMENTING PROGRAM

SIZE OF HOLE	GRADE SIZE OF CASING	WEIGHT PER FOOT	SETTING DEPTH	QUANTITY OF CEMENT
17-1/2"	13-3/8"	48#	40'	Circulate to surface
12-1/4"	8-5/8"	24#	900'	550 sxs
7-7/8"	4-1/2"	10.5#	4100'	475 sxs

Duration of Program: Drilling - Ten (10)
Completion - Nine (9)
See attached for complete Drilling Program

The undersigned accepts all applicable terms,
conditions, stipulations, and restrictions
concerning operations conducted on the leased
land or portion thereof, as described.

EXHIBITS

Exhibit "A": Drilling Program
Exhibit "B": Surface Use Plan
Exhibit "C": Land Survey Plat

Exhibit "D": Location Plat
Exhibit "E": Existing Well Plat
Exhibit "F": Rig Layout

Exhibit "G": BOP Layout

IN ABOVE SPACE DESCRIBE PROPOSED PROGRAM: If proposal is to deepen, give data on present productive zone and proposed new productive zone. If proposal is to drill or deepen directionally, give pertinent data on subsurface locations and measured and true vertical depths. Give blowout preventer program, if any.

24.

SIGNED

Armando A. Lopez

TITLE Agent/Gothic Production Corp DATE 12-20-98

(This space for Federal or State office use)

PERMIT NO.

(ORIG. SGD.) ARMANDO A. LOPEZ

APPROVAL DATE

Acting

Assistant Field Office Manager,
Lands and Minerals

Application approval does not warrant or certify that the applicant holds legal or equitable title to those rights in the subject lease which would entitle the applicant to conduct operations thereon.
CONDITIONS OF APPROVAL, IF ANY:

DISTRICT II
P.O. Drawer 80, Artesia, NM 88211-0719

DISTRICT III
1000 Rio Branson Rd., Artec, NM 87410

DISTRICT IV
P.O. BOX 2000, SANTA FE, N.M. 87504-2000

OIL CONSERVATION DIVISION

P.O. Box 2088
Santa Fe, New Mexico 87504-2088

Submit to Appropriate District Office
State Lease - 4 Copies
Fee Lease - 3 Copies

☐ AMENDED REPORT

WELL LOCATION AND ACREAGE DEDICATION PLAT

API Number	Pool Code	Pool Name Pecos Slope Abo
Property Code	Property Name M & M FEDERAL	Well Number 11
OGRID No.	Operator Name GOTHIC ENERGY CORP.	Elevation 3636

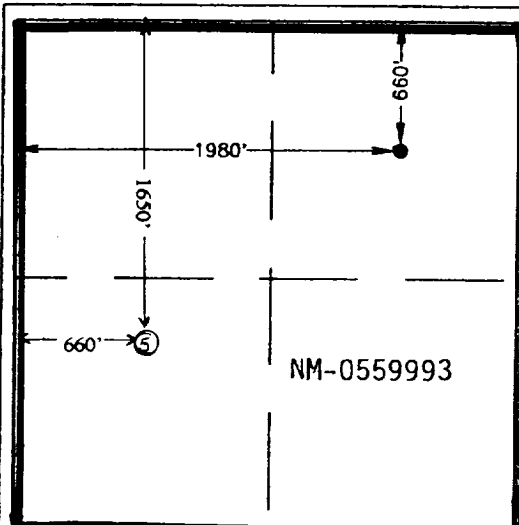



Surface Location

UL or lot No. C	Section 25	Township 9 S	Range 25 E	Lot Idn	Feet from the 660	North/South line NORTH	Feet from the 1980	East/West line WEST	County CHAVES
--------------------	---------------	-----------------	---------------	---------	----------------------	---------------------------	-----------------------	------------------------	------------------

Bottom Hole Location If Different From Surface

UL or lot No.	Section	Township	Range	Lot Idn	Feet from the	North/South line	Feet from the	East/West line	County
Dedicated Acres		Joint or Infill	Consolidation Code	Order No.					

NO ALLOWABLE WILL BE ASSIGNED TO THIS COMPLETION UNTIL ALL INTERESTS HAVE BEEN CONSOLIDATED
OR A NON-STANDARD UNIT HAS BEEN APPROVED BY THE DIVISION

	<p>OPERATOR CERTIFICATION</p> <p>I hereby certify the the information contained herein is true and complete to the best of my knowledge and belief.</p> <p> Signature</p> <p>James L. Schultz Printed Name</p> <p>Agent/Gothic Production Corp. Title</p> <p>12-21-98 Date</p>
	<p>SURVEYOR CERTIFICATION</p> <p>I hereby certify that the well location shown on this plat was plotted from field notes of actual surveys made by me or under my supervision, and that the same is true and correct to the best of my belief.</p> <p>DECEMBER 1, 1998</p> <p>Date Surveyed</p> <p> Signature</p> <p>Professional Surveyor</p> <p></p> <p>Certification No. RONALD E. EDSON 3239 DARYL BOGGS 12641 RONALD E. EDSON 12185</p>

