

**DISTRICT II**  
P.O. Drawer DD, Artesia, NM 88210

**DISTRICT III**  
1000 Rio Brazos Rd., Aztec, NM 87410

## OIL CONSERVATION DIVISION

**P.O. Box 2088  
Santa Fe, New Mexico 87504-2088**

☐ AMENDED REPORT

# WELL LOCATION AND ACREAGE DEDICATION PLAT

API Number		Pool Code	Pool Name Pecos Slope Abo
Property Code	Property Name CORONET "TI"		Well Number 2
OG&ID No. 025575	Operator Name YATES PETROLEUM CORPORATION		Elevation 4581


### Surface Location

UL or lot No.	Section	Township	Range	Lot Idn	Feet from the	North/South line	Feet from the	East/West line	County
H	3	8S	26E		1980	NORTH	1000	EAST	CHAVES

## Bottom Hole Location If Different From Surface


UL or lot No.	Section	Township	Range	Lot Idn	Feet from the	North/South line	Feet from the	East/West line	County
Dedicated Acres	Joint or Infill	Consolidation Code	Order No.						
160									

**NO ALLOWABLE WILL BE ASSIGNED TO THIS COMPLETION UNTIL ALL INTERESTS HAVE BEEN CONSOLIDATED  
OR A NON-STANDARD UNIT HAS BEEN APPROVED BY THE DIVISION**

		<div style="font-size: 2em; font-weight: bold; text-align: center;">FEE</div>	<div style="text-align: center;"> Coronetti #1    1980'  1000' </div>

### OPERATOR CERTIFICATION

*I hereby certify the the information contained herein is true and complete to the best of my knowledge and belief.*

  
Signature

Cy Cowan  
Printed Name


Regulatory Agent  
Title


January 17, 2000  
Date

### SURVEYOR CERTIFICATION

*I hereby certify that the well location shown on this plat was plotted from field notes of actual surveys made by me or under my supervision, and that the same is true and correct to the best of my belief.*

12/13/1999  
Date Surveyed

  
Signature & Seal of Professional Surveyor

  
Certificate No. Herschel L. Jones RLS 3640  
CORONET P. LAND SURVEYING COMPANY  
DISK 19