

DISTRICT I
P.O. Box 1980, Hobbs, NM 88240

State of New Mexico
Energy, Minerals and Natural Resources Department

Form C-102
Revised February 10, 1994
Instruction on back
Submit to Appropriate District Office
State Lease - 4 Copies
Fee Lease - 3 Copies

DISTRICT II
P.O. Drawer DD, Artesia, NM 88210

OIL CONSERVATION DIVISION

DISTRICT III
1000 Rio Brazos Rd., Artec, NM 87410

P.O. Box 2088
Santa Fe, New Mexico 87504-2088

☐ AMENDED REPORT

WELL LOCATION AND ACREAGE DEDICATION PLAT

API Number	Pool Code	Pool Name Wildcat Precambrian
Property Code	Property Name WITZ "VN" STATE	Well Number 4
OGRID No. 025575	Operator Name YATES PETROLEUM CORPORATION	Elevation 3801




Surface Location

UL or lot No. F	Section 26	Township 9S	Range 26E	Lot Idn	Feet from the 1980	North/South line NORTH	Feet from the 1980	East/West line WEST	County CHAVES
--------------------	---------------	----------------	--------------	---------	-----------------------	---------------------------	-----------------------	------------------------	------------------

Bottom Hole Location If Different From Surface

UL or lot No.	Section	Township	Range	Lot Idn	Feet from the	North/South line	Feet from the	East/West line	County
Dedicated Acres 320		Joint or Infill	Consolidation Code	Order No.					

NO ALLOWABLE WILL BE ASSIGNED TO THIS COMPLETION UNTIL ALL INTERESTS HAVE BEEN CONSOLIDATED
OR A NON-STANDARD UNIT HAS BEEN APPROVED BY THE DIVISION

				<p>OPERATOR CERTIFICATION</p> <p>I hereby certify the the information contained herein is true and complete to the best of my knowledge and belief.</p> <p> Signature</p> <p>Cy Cowan Printed Name</p> <p>Regulatory Agent Title</p> <p>February 9, 2000 Date</p>
<p>SURVEYOR CERTIFICATION</p> <p>I hereby certify that the well location shown on this plat was plotted from field notes of actual surveys made by me or under my supervision, and that the same is true and correct to the best of my belief.</p> <p>12/15/1999 Date Surveyed</p> <p> Signature & Seal of Professional Surveyor</p> <p> Certificate No. Herschel L. Jones RLS 3640 WITZ 4 DISK 20 GENERAL SURVEYING COMPANY</p>				