

UNITED STATES
DEPARTMENT OF THE INTERIOR
BUREAU OF LAND MANAGEMENT

N.M. Oil Cons. Division

811 S. 1st Street

Artesia, NM 88210-2834

FORM APPROVED
OMB No. 1004-0135
Expires November 30, 2000

SUNDRY NOTICES AND REPORTS ON WELLS

Do not use this form for proposals to drill or to re-enter an abandoned well. Use Form 3160-3 (APD) for such proposals.

SUBMIT IN TRIPLICATE - Other Instructions on reverse side

1. Type of Well

☐ Oil Well ☒ Gas Well ☐ Other

2. Name of Operator

Yates Petroleum Corporation

3a. Address

105 S. 4th St. - Artesia, NM 88210

3b. Phone No. (include area code)

505-748-1471

4. Location of Well (Footage, Sec., T., R., M., or Survey Description)

990' FNL & 840' FEL of Section 4-T9S-R26E (Unit A, NENE)

NM-29211

6. If Indian, Allottee or Tribe Name

7. If Unit or CA/Agreement, Name and/or No.

8. Well Name and No.

Engwall RL Federal #3

9. API Well No.

30-005-63244

10. Field and Pool, or Exploratory Area

Undesignated

11. County or Parish, State

Chaves Co., NM

12. CHECK APPROPRIATE BOX(ES) TO INDICATE NATURE OF NOTICE, REPORT, OR OTHER DATA

TYPE OF SUBMISSION	TYPE OF ACTION			
<input type="checkbox"/> Notice of Intent	<input type="checkbox"/> Acidize	<input type="checkbox"/> Deepen	<input type="checkbox"/> Production (Start/Resume)	<input type="checkbox"/> Water Shut-Off
<input checked="" type="checkbox"/> Subsequent Report	<input type="checkbox"/> Alter Casing	<input type="checkbox"/> Fracture Treat	<input type="checkbox"/> Reclamation	<input type="checkbox"/> Well Integrity
<input type="checkbox"/> Final Abandonment Notice	<input type="checkbox"/> Casing Repair	<input type="checkbox"/> New Construction	<input type="checkbox"/> Recomplete	<input checked="" type="checkbox"/> Other <u>Dual Wolf-</u>
	<input type="checkbox"/> Change Plans	<input type="checkbox"/> Plug and Abandon	<input type="checkbox"/> Temporarily Abandon	<u>camp & Ordovician</u>
	<input type="checkbox"/> Convert to Injection	<input type="checkbox"/> Plug Back	<input type="checkbox"/> Water Disposal	

13. Describe Proposed or Completed Operation (clearly state all pertinent details, including estimated starting date of any proposed work and approximate duration thereof. If the proposal is to deepen directionally or recompleat horizontally, give subsurface locations and measured and true vertical depths of all pertinent markers and zones. Attach the Bond under which the work will be performed or provide the Bond No. on file with BLM/BIA. Required subsequent reports shall be filed within 30 days following completion of the involved operations. If the operation results in a multiple completion or recompleat in a new interval, a Form 3160-4 shall be filed once testing has been completed. Final Abandonment Notices shall be filed only after all requirements, including reclamation, have been completed, and the operator has determined that the site is ready for final inspection.)

2-15-2001 - Moved in and rigged up pulling unit. Loaded tubing. Nippled up BOP. Unset packer and RBP. TOOH with RBP and packer 10 stands. Shut down due to high wind.

2-16-2001 - Finished TOOH with packer, RBP and tubing. TIH with on/off tool, 17 joints of 2-7/8" tubing and 40' of 2-7/8" blast joints, 1 joint of 2-7/8" tubing, Model L sliding sleeve and tubing string. Latch up on packer at 6098'. Nippled up wellhead. Swabbed. Shut well in.

2-17-18-2001 - Rigged up slickline. Tagged fluid at 3000'. Rigged down slickline. Swabbed. Shut well in.

2-19-2001 - Flow tested Wolfcamp.

2-20-2001 - Rigged up wireline. Attempted to close sliding sleeve. Could not get sleeve to close. Load tubing. Get off on/off tool. POOH - found Sleeve still open. Shut well in.

2-21-2001 - Bled well down. TIH with sliding sleeve and tubing. Latched up on packer. Nippled up wellhead. Swabbed & flow tested.


2-22-2000 - Rigged up wireline. TIH & closed sliding sleeve at 5448'. Bled tubing down. Sleeve held okay. Put 2000' of fluid in tubing. TIH. Pulled blanking plug.

14. I hereby certify that the foregoing is true and correct

Name (Printed/Typed)

Rusty Klein

Signature



Title

Operations Technician

Date

April 5, 2001

CONTINUED ON NEXT PAGE:

THIS SPACE FOR FEDERAL OR STATE OFFICE USE

Approved by


Conditions of approval, if any, are attached. Approval of this notice does not warrant or certify that the applicant holds legal or equitable title to those rights in the subject lease which would entitle the applicant to conduct operations thereon.

Title

Office

(ORIG. SGD.) GARY GOURLEY

Date




YATES PETROLEUM CORPORATION
Engwall RL Federal #3
Section 4-T9S-R26E
Chaves County, New Mexico

SUNDRY NOTICE CONTINUED:

Rigged down wireline. Flowed back for cleanup. Shut well in. Released well to production department.

PERFORATIONS OPEN: Tubing Side: 6236-6252' (Ordovician)
Casing Side: 5484-5490' (Wolfcamp)



Rusty Klein
Operations Technician
April 5, 2001