

MARTIN YATES, III
1912 - 1985
FRANK W. YATES
1936 - 1986



105 SOUTH FOURTH STREET
ARTESIA, NEW MEXICO 88210-2118
TELEPHONE (505) 748-1471

S. P. YATES
CHAIRMAN OF THE BOARD
JOHN A. YATES
PRESIDENT
PEYTON YATES
EXECUTIVE VICE PRESIDENT
RANDY G. PATTERSON
SECRETARY
DENNIS G. KINSEY
TREASURER

April 23 2001

Tim Gum
State of New Mexico
OIL CONSERVATION DIVISION
811 South First Street
Artesia, NM 88210



Dear Mr. Gum,

Yates Petroleum Corporation hereby seeks administrative approval to downhole commingle the production from Undesignated Penn and Foor Ranch (Pre-Permian) pools in our Percentage APR #1 located in Unit O of Section 3, Township 8 South, Range 26 East, Chaves County.

If you have any questions or need additional information, please call me at (505) 748-4182.
Thank you for your consideration of this request.

Sincerely,

James W. Pringle
Operations Engineer

JWP/th

Enclosures

MARTIN YATES, III
1912 - 1985
FRANK W. YATES
1936 - 1986



105 SOUTH FOURTH STREET
ARTESIA, NEW MEXICO 88210-2118
TELEPHONE (505) 748-1471

S. P. YATES
CHAIRMAN OF THE BOARD
JOHN A. YATES
PRESIDENT
PEYTON YATES
EXECUTIVE VICE PRESIDENT
RANDY G. PATTERSON
SECRETARY
DENNIS G. KINSEY
TREASURER

April 23, 2001

David Catanach
State of New Mexico
OIL CONSERVATION DIVISION
2040 S. Pacheco Street
Santa Fe, NM 87505-5472



Dear Mr. Catanach,

Yates Petroleum Corporation hereby seeks administrative approval to downhole commingle the production from Undesignated Penn and Foor Ranch (Pre-Permian) pools in our Percentage APR #1 located in Unit O of Section 3, Township 8 South, Range 26 East, Chaves County.

If you have any questions or need additional information, please call me at (505) 748-4182.
Thank you for your consideration of this request.

Sincerely,

James W. Pringle
Operations Engineer

JWP/th

Enclosures

DATA ELEMENT	UPPER ZONE	INTERMEDIATE ZONE	LOWER ZONE
Pool Name	Undesignated Penn		Foor Ranch (Pre-Permian)
Pool Code			
Top and Bottom of Pay Section (Perforated or Open-Hole Interval)	5,506' -5,587'		5,630' -5,636'
Method of Production (Flowing or Artificial Lift)	Flowing		Flowing
Bottomhole Pressure (Note: Pressure data will not be required if the bottom perforation in the lower zone is within 150% of the depth of the top perforation in the upper zone)			
Oil Gravity or Gas BTU (Degree API or Gas BTU)	1015 BTU		1050 BTU
Producing, Shut-In or New Zone	Producing		Shut-in
Date and Oil/Gas/Water Rates of Last Production. (Note: For new zones with no production history, applicant shall be required to attach production estimates and supporting data.)	Date: 4/10/01 Rates: 9 bwpd 5466 mcf 3 bopd	Date: Rates:	Date: 2/13/01 Rates: 0 bwpd 1356 mcf 0 bopd
Fixed Allocation Percentage (Note: If allocation is based upon something other than current or past production, supporting data or explanation will be required.)	Oil Gas 100% 80%	Oil Gas % %	Oil Gas 0% 20%

ADDITIONAL DATA

Are all working, royalty and overriding royalty interests identical in all commingled zones?
If not, have all working, royalty and overriding royalty interest owners been notified by certified mail?

Yes ☒ No ☐
Yes ☐ No ☐

Are all produced fluids from all commingled zones compatible with each other?

Yes ☒ No ☐

Will commingling decrease the value of production?

Yes ☐ No ☒

If this well is on, or communitized with, state or federal lands, has either the Commissioner of Public Lands or the United States Bureau of Land Management been notified in writing of this application?

Yes ☐ No ☒

NMOCD Reference Case No. applicable to this well:

Attachments:

C-102 for each zone to be commingled showing its spacing unit and acreage dedication.

Production curve for each zone for at least one year. (If not available, attach explanation.)

For zones with no production history, estimated production rates and supporting data.

Data to support allocation method or formula.

Notification list of working, royalty and overriding royalty interests for uncommon interest cases.

Any additional statements, data or documents required to support commingling.

PRE-APPROVED POOLS

If application is to establish Pre-Approved Pools, the following additional information will be required:

List of other orders approving downhole commingling within the proposed Pre-Approved Pools

List of all operators within the proposed Pre-Approved Pools

Proof that all operators within the proposed Pre-Approved Pools were provided notice of this application.

Bottomhole pressure data.

I hereby certify that the information above is true and complete to the best of my knowledge and belief.

SIGNATURE

James W. Pringle

TITLE

Operations Engineer

DATE

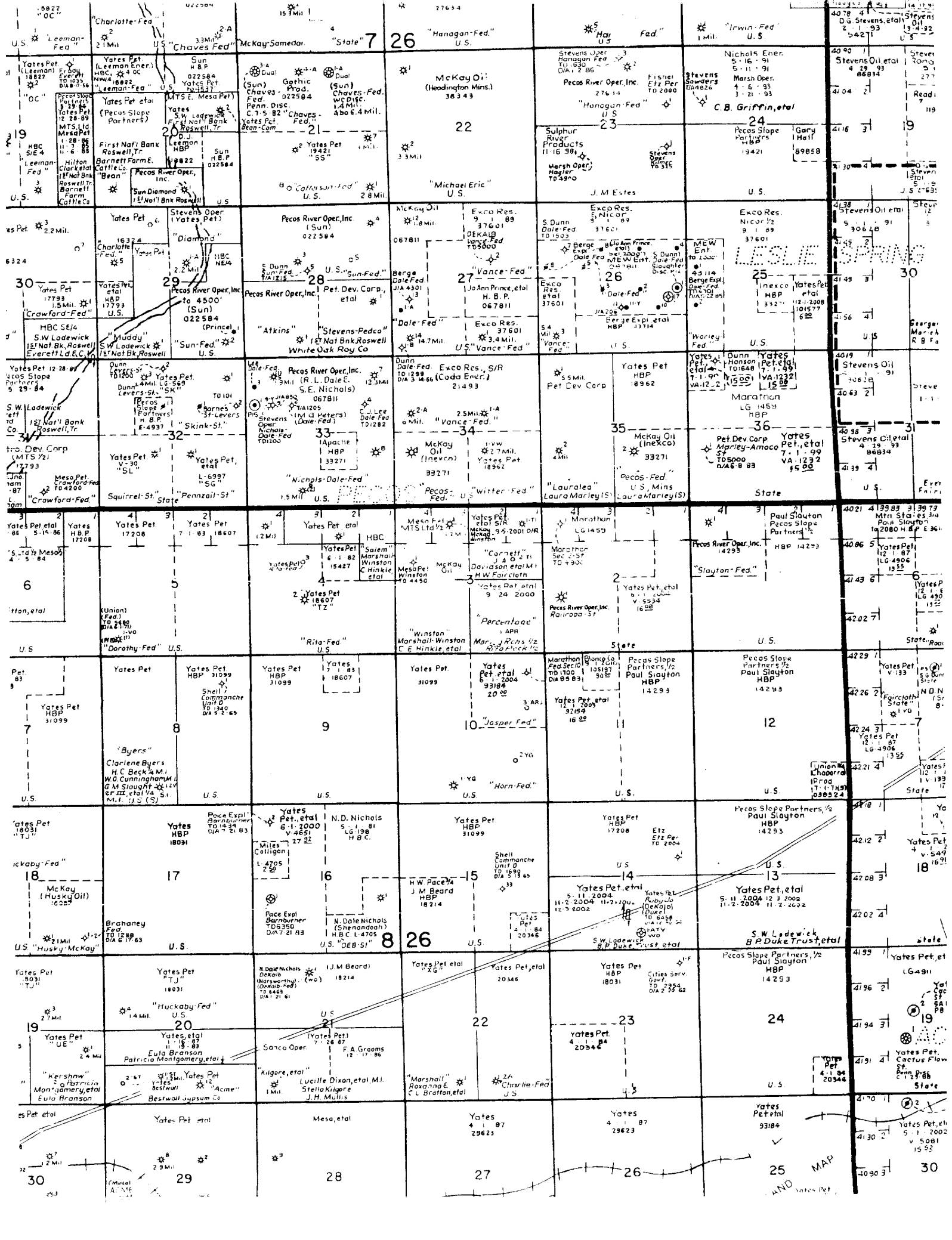
April 23, 2001

TYPE OR PRINT NAME

James W. Pringle

TELEPHONE NO.

(505) 748-4182



LESLIE SPRING

MAP

District I
PO Box 1980, Hobbs, NM 88241-1980
District II
PO Drawer DD, Artesia, NM 88211-0719
District III
1000 Rio Brazos Rd., Aztec, NM 87410
District IV
PO Box 2088, Santa Fe, NM 87504-2088

State of New Mexico
Energy, Minerals & Natural Resources Department

OIL CONSERVATION DIVISION
PO Box 2088
Santa Fe, NM 87504-2088

Form C-101
Revised February 10, 1991
Instructions on back
Submit to Appropriate District Office.
State Lease - 4 Copies
Fee Lease - 3 Copies

☐ AMENDED REPORT

WELL LOCATION AND ACREAGE DEDICATION PLAT

1 APT Number 30-005-63269		2 Pool Code		3 Pool Name Undesignated Penn			
4 Property Code 26362		5 Property Name Percentage APR				6 Well Number 1	
7 OGRID No. 025575		8 Operator Name Yates Petroleum Corporation				9 Elevation 3790'	

10 Surface Location

UL or lot no.	Section	Township	Range	Lot Idn	Feet from the	North/South line	Feet from the	East/West line	County
0	3	8S	26E		660	South	1650	East	Chaves

11 Bottom Hole Location If Different From Surface

UL or lot no.	Section	Township	Range	Lot Idn	Feet from the	North/South line	Feet from the	East/West line	County

12 Dedicated Acres 320	13 Joint or Infill	14 Consolidation Code	15 Order No.
---------------------------	--------------------	-----------------------	--------------

NO ALLOWABLE WILL BE ASSIGNED TO THIS COMPLETION UNTIL ALL INTERESTS HAVE BEEN CONSOLIDATED
OR A NON-STANDARD UNIT HAS BEEN APPROVED BY THE DIVISION

16					17 OPERATOR CERTIFICATION I hereby certify that the information contained herein is true and complete to the best of my knowledge and belief. <i>Tina Huerta</i> Signature Tina Huerta Printed Name Operations Technician Title April 23, 2001 Date
					18 SURVEYOR CERTIFICATION I hereby certify that the well location shown on this plat was plotted from field notes of actual surveys made by me or under my supervision, and that the same is true and correct to the best of my belief. REFER TO ORIGINAL PLAT Date of Survey Signature and Seal of Professional Surveyor: Certificate Number

The Undesignated Penn has only produced for a couple of weeks, there will be no production curve for this zone.

District I
PO Box 1980, Hobbs, NM 88241-1980
District II
PO Drawer DD, Artesia, NM 88211-0719
District III
1000 Rio Brazos Rd., Aztec, NM 87419
District IV
PO Box 2088, Santa Fe, NM 87504-2088

State of New Mexico
Energy, Minerals & Natural Resources Department

OIL CONSERVATION DIVISION
PO Box 2088
Santa Fe, NM 87504-2088

Form C-101
Revised February 10, 199-
Instructions on back
Submit to Appropriate District Office
State Lease - 4 Copies
Fee Lease - 3 Copies

☐ AMENDED REPORT

WELL LOCATION AND ACREAGE DEDICATION PLAT

API Number 30-005-63269		Pool Code	Pool Name Foor Ranch (Pre-Permian)
Property Code 26362	Property Name Percentage APR		Well Number 1
OGRID No. 025575	Operator Name Yates Petroleum Corporation		Elevation 3790'

¹⁰ Surface Location

UL or lot no.	Section	Township	Range	Lot Ida	Feet from the	North/South line	Feet from the	East/West line	County
0	3	8S	26E		660	South	1650	East	Chaves

¹¹ Bottom Hole Location If Different From Surface

UL or lot no.	Section	Township	Range	Lot Ida	Feet from the	North/South line	Feet from the	East/West line	County

¹² Dedicated Acres 320	¹³ Joint or Infill	¹⁴ Consolidation Code	¹⁵ Order No.
--------------------------------------	-------------------------------	----------------------------------	-------------------------

NO ALLOWABLE WILL BE ASSIGNED TO THIS COMPLETION UNTIL ALL INTERESTS HAVE BEEN CONSOLIDATED
OR A NON-STANDARD UNIT HAS BEEN APPROVED BY THE DIVISION

16				<p>¹⁷ OPERATOR CERTIFICATION</p> <p>I hereby certify that the information contained herein is true and complete to the best of my knowledge and belief.</p> <p><i>Tina Huerta</i></p> <p>Signature Tina Huerta</p> <p>Printed Name Operations Technician</p> <p>Title April 23, 2001</p> <p>Date</p>
				<p>¹⁸ SURVEYOR CERTIFICATION</p> <p>I hereby certify that the well location shown on this plat was plotted from field notes of actual surveys made by me or under my supervision, and that the same is true and correct to the best of my belief.</p> <p>REFER TO ORIGINAL PLAT</p> <p>Date of Survey</p> <p>Signature and Seal of Professional Surveyor:</p> <p>Certificate Number</p>

The Foor Ranch (Pre-Permian) has only produced for about 2 months, there will be no production curve for this zone.

YATES PETROLEUM CORPORATION
APPLICATION FOR ADMINISTRATIVE APPROVAL
DOWNHOLE COMMINGLING
OWNERS OF INTEREST
PERCENTAGE APR #1

Roxy Burkfield
1207 Camino Real
Roswell, NM 88201

Robert H. and Maxine B. Hannifan
P. O. Box 218
Midland, TX 79702

Marley Ranches, Ltd.
P. O. Box 332
Tinnie, NM 88351

Eslie Mae Vaughan
P. O. Box 50877
Albuquerque, NM 87181-0877

James Arthur Davidson
P. O. Box 494
Midland, TX 79702

Donna Sue Lampkin
P. O. Box 55296
Phoenix, AZ 85078-5296

Rita Johnson Peck
1112 Bering Drive #43
Houston, TX 77057

MARTIN YATES, III
1912 - 1985
FRANK W. YATES
1936 - 1986



105 SOUTH FOURTH STREET
ARTESIA, NEW MEXICO 88210-2118
TELEPHONE (505) 748-1471

S. P. YATES
CHAIRMAN OF THE BOARD
JOHN A. YATES
PRESIDENT
PEYTON YATES
EXECUTIVE VICE PRESIDENT
RANDY G. PATTERSON
SECRETARY
DENNIS G. KINSEY
TREASURER

April 23, 2001


Roxy Burkfield
1207 Camino Real
Roswell, NM 88201

Gentlemen:

Yates Petroleum Corporation has made an application for administrative approval for downhole commingling for the Percentage APR #1 located in Unit O of Section 3, Township 8 South, Range 26 East, Chaves County. Please find a copy of the application enclosed. This will serve as notification to owners with an interest in the well.

Should you have any questions, or need additional information, please call me at (505) 748-4182.

Sincerely,



James W. Pringle
Operations Engineer

JWP/th

MARTIN YATES, III
1912 - 1985
FRANK W. YATES
1936 - 1986



105 SOUTH FOURTH STREET
ARTESIA, NEW MEXICO 88210-2118
TELEPHONE (505) 748-1471

S. P. YATES
CHAIRMAN OF THE BOARD
JOHN A. YATES
PRESIDENT
PEYTON YATES
EXECUTIVE VICE PRESIDENT
RANDY G. PATTERSON
SECRETARY
DENNIS G. KINSEY
TREASURER

April 23, 2001

James Arthur Davidson
P. O. Box 494
Midland, TX 79702

Gentlemen:

Yates Petroleum Corporation has made an application for administrative approval for downhole commingling for the Percentage APR #1 located in Unit O of Section 3, Township 8 South, Range 26 East, Chaves County. Please find a copy of the application enclosed. This will serve as notification to owners with an interest in the well.

Should you have any questions, or need additional information, please call me at (505) 748-4182.

Sincerely,

A handwritten signature in cursive script that reads 'James W. Pringle'.

James W. Pringle
Operations Engineer

JWP/th

MARTIN YATES, III
1912 - 1985
FRANK W. YATES
1936 - 1986



105 SOUTH FOURTH STREET
ARTESIA, NEW MEXICO 88210-2118
TELEPHONE (505) 748-1471

S. P. YATES
CHAIRMAN OF THE BOARD
JOHN A. YATES
PRESIDENT
PEYTON YATES
EXECUTIVE VICE PRESIDENT
RANDY G. PATTERSON
SECRETARY
DENNIS G. KINSEY
TREASURER

April 23, 2001

Robert H. and Maxine B. Hannifan
P. O. Box 218
Midland, TX 79702

Gentlemen:

Yates Petroleum Corporation has made an application for administrative approval for downhole commingling for the Percentage APR #1 located in Unit O of Section 3, Township 8 South, Range 26 East, Chaves County. Please find a copy of the application enclosed. This will serve as notification to owners with an interest in the well.

Should you have any questions, or need additional information, please call me at (505) 748-4182.

Sincerely,

A handwritten signature in cursive script that reads 'James W. Pringle'.

James W. Pringle
Operations Engineer

JWP/th

MARTIN YATES, III
1912 - 1985
FRANK W. YATES
1936 - 1986



105 SOUTH FOURTH STREET
ARTESIA, NEW MEXICO 88210-2118
TELEPHONE (505) 748-1471

S. P. YATES
CHAIRMAN OF THE BOARD
JOHN A. YATES
PRESIDENT
PEYTON YATES
EXECUTIVE VICE PRESIDENT
RANDY G. PATTERSON
SECRETARY
DENNIS G. KINSEY
TREASURER

April 23, 2001


Donna Sue lampkin
P. O. Box 55296
Phoenix, AZ 85078-5296

Gentlemen:

Yates Petroleum Corporation has made an application for administrative approval for downhole commingling for the Percentage APR #1 located in Unit O of Section 3, Township 8 South, Range 26 East, Chaves County. Please find a copy of the application enclosed. This will serve as notification to owners with an interest in the well.

Should you have any questions, or need additional information, please call me at (505) 748-4182.

Sincerely,



James W. Pringle
Operations Engineer

JWP/th

MARTIN YATES, III
1912 - 1985
FRANK W. YATES
1936 - 1986



105 SOUTH FOURTH STREET
ARTESIA, NEW MEXICO 88210-2118
TELEPHONE (505) 748-1471

S. P. YATES
CHAIRMAN OF THE BOARD
JOHN A. YATES
PRESIDENT
PEYTON YATES
EXECUTIVE VICE PRESIDENT
RANDY G. PATTERSON
SECRETARY
DENNIS G. KINSEY
TREASURER

April 23, 2001

Marley Ranches, Ltd.
P. O. Box 332
Tinnie, NM 88351

Gentlemen:

Yates Petroleum Corporation has made an application for administrative approval for downhole commingling for the Percentage APR #1 located in Unit O of Section 3, Township 8 South, Range 26 East, Chaves County. Please find a copy of the application enclosed. This will serve as notification to owners with an interest in the well.

Should you have any questions, or need additional information, please call me at (505) 748-4182.

Sincerely,

A handwritten signature in cursive script that reads 'James W. Pringle'.

James W. Pringle
Operations Engineer

JWP/th

MARTIN YATES, III
1912 - 1985
FRANK W. YATES
1936 - 1986



105 SOUTH FOURTH STREET
ARTESIA, NEW MEXICO 88210-2118
TELEPHONE (505) 748-1471

S. P. YATES
CHAIRMAN OF THE BOARD
JOHN A. YATES
PRESIDENT
PEYTON YATES
EXECUTIVE VICE PRESIDENT
RANDY G. PATTERSON
SECRETARY
DENNIS G. KINSEY
TREASURER

April 23, 2001

Rita Johnson Peck
1112 Bering Drive #43
Houston, TX 77057

Gentlemen:

Yates Petroleum Corporation has made an application for administrative approval for downhole commingling for the Percentage APR #1 located in Unit O of Section 3, Township 8 South, Range 26 East, Chaves County. Please find a copy of the application enclosed. This will serve as notification to owners with an interest in the well.

Should you have any questions, or need additional information, please call me at (505) 748-4182.

Sincerely,

James W. Pringle
Operations Engineer

JWP/th

MARTIN YATES, III
1912 - 1985
FRANK W. YATES
1936 - 1986



105 SOUTH FOURTH STREET
ARTESIA, NEW MEXICO 88210-2118
TELEPHONE (505) 748-1471

S. P. YATES
CHAIRMAN OF THE BOARD
JOHN A. YATES
PRESIDENT
PEYTON YATES
EXECUTIVE VICE PRESIDENT
RANDY G. PATTERSON
SECRETARY
DENNIS G. KINSEY
TREASURER

April 23, 2001

Eslie Mae Vaughan
P. O. Box 50877
Albuquerque, NM 87181-0877

Gentlemen:

Yates Petroleum Corporation has made an application for administrative approval for downhole commingling for the Percentage APR #1 located in Unit O of Section 3, Township 8 South, Range 26 East, Chaves County. Please find a copy of the application enclosed. This will serve as notification to owners with an interest in the well.

Should you have any questions, or need additional information, please call me at (505) 748-4182.

Sincerely,

A handwritten signature in cursive script that reads 'James W. Pringle'.

James W. Pringle
Operations Engineer

JWP/th