

District I
PO Box 1980, Hobbs, NM 88241-1980
District II
PO Drawer DD, Artesia, NM 88211-0719
District III
1000 Rio Brazos Rd., Aztec, NM 87410
District IV
PO Box 2088, Santa Fe, NM 87504-2088

State of New Mexico
Energy, Minerals & Natural Resources Department

OIL CONSERVATION DIVISION
PO Box 2088
Santa Fe, NM 87504-2088

Revised February 10, 1994
Instructions on back
Submit to Appropriate District Office
State Lease - 6 Copies
Fee Lease - 5 Copies

☐ AMENDED REPORT

APPLICATION FOR PERMIT TO DRILL, RE-ENTER, DEEPEN, PLUGBACK, OR ADD A ZONE

Operator Name and Address: McKay Oil Corporation P.O. Box 2014 Roswell, New Mexico 88202		OGRID Number 014424
Property Code 28077	Property Name New Mexico "CS" "B" State	API Number 30-0 OS-63383
		Well No. 1

7 Surface Location

UL or lot no.	Section	Township	Range	Lot Ida	Feet from the	North/South Line	Feet from the	East/West Line	County
D	2	7S	22E		860'	FNL	860'	FWL	Chaves

8 Proposed Bottom Hole Location If Different From Surface

UL or lot no.	Section	Township	Range	Lot Ida	Feet from the	North/South
Proposed Pool 1 W. Pecos Slope Abo						NOTIFY OCD SPUD & TIME TO WITNESS CEMENTING OF 8 5/8" CASING STRING

Work Type Code N	Well Type Code G	Cable/Rotary Rotary	Lease Type Code S	Ground Level Elevation 4173
Multiple No	Proposed Depth 3,200'	Formation Abo	Contractor	Spud Date

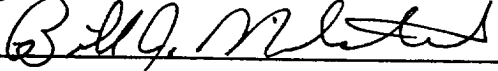
21 Proposed Casing and Cement Program

Hole Size	Casing Size	Casing weight/foot	Setting Depth	Sacks of Cement	Estimated TOC
12 1/4"	8-5/8"	23# X-42	950' +	750+	surface
7-7/8"	4 1/2"	9.5# J-55	TD	1200+	1500' to 800'

Describe the proposed program. If this application is to DEEPEN or PLUG BACK give the data on the present productive zone and proposed new productive zone. Describe the blowout prevention program, if any. Use additional sheets if necessary.

McKay Oil Corporation proposes to drill and test the Abo Formation, approximately 950' of surface casing will be set and cemented to surface. If commercial, 4 1/2" production casing will be run and cemented with adequate cover, perforated and stimulated as needed for production.

I hereby certify that the information given above is true and complete to the best of my knowledge and belief.

Signature: 
Printed name: Bill J. Milstead
Title: Vice President
Date: 5-22-01
Phone: 505-623-4735

OIL CONSERVATION DIVISION

Approved by: ORIGINAL SIGNED BY TIM W. GUM DISTRICT II SUPERVISOR	
Title:	
Approval Date: MAY 25 2001	Expiration Date: MAY 25 2002
Conditions of Approval: Attached <input type="checkbox"/>	

DISTRICT I
1625 N. French Dr., Hobbs, NM 88240

DISTRICT II
811 South First, Artesia, NM 88210

DISTRICT III
1000 Rio Brazos Rd., Aztec, NM 87410

DISTRICT IV
1220 S. St. Francis Dr., Santa Fe, NM 87505

State of New Mexico
Energy, Minerals and Natural Resources Department

Form C-102
Revised August 15, 2000
Submit to Appropriate District Office
State Lease - 4 Copies
Fee Lease - 3 Copies

OIL CONSERVATION DIVISION
1220 South St. Francis Dr.
Santa Fe, New Mexico 87505

☐ AMENDED REPORT

WELL LOCATION AND ACREAGE DEDICATION PLAT

API Number	Pool Code	Pool Name
Property Code	NM "CS" "B" STATE	Property Name
OGRID No.	McKAY OIL CORPORATION	Operator Name
		Well Number 1
		Elevation 4173

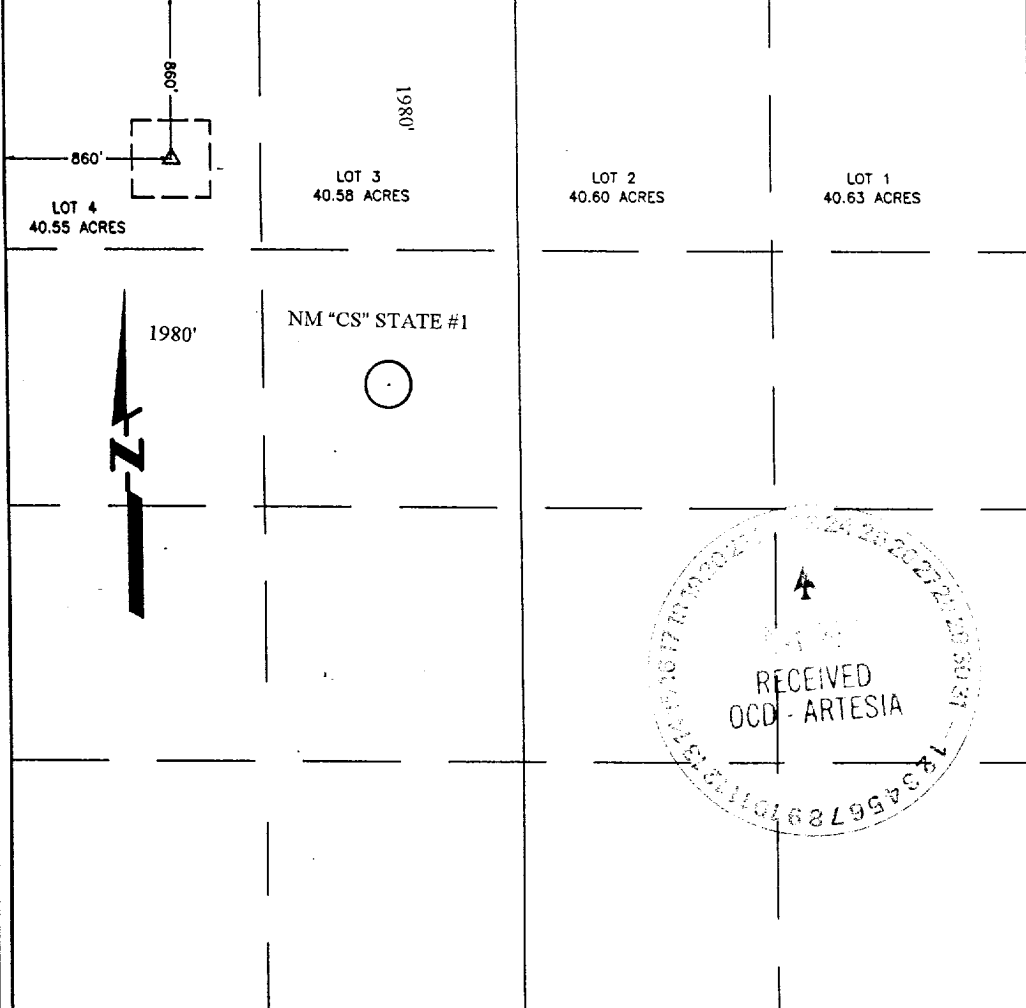
Surface Location

UL or lot No.	Section	Township	Range	Lot Idn	Feet from the	North/South line	Feet from the	East/West line	County
4	2	7 S	22 E		860	NORTH	860	WEST	CHAVES

Bottom Hole Location If Different From Surface

UL or lot No.	Section	Township	Range	Lot Idn	Feet from the	North/South line	Feet from the	East/West line	County
Dedicated Acres	Joint or Infill	Consolidation Code	Order No.						
161.13									

NO ALLOWABLE WILL BE ASSIGNED TO THIS COMPLETION UNTIL ALL INTERESTS HAVE BEEN CONSOLIDATED
OR A NON-STANDARD UNIT HAS BEEN APPROVED BY THE DIVISION

	<p>OPERATOR CERTIFICATION</p> <p>I hereby certify that the information contained herein is true and complete to the best of my knowledge and belief.</p> <p><u>Bill J. Milsstead</u> Signature</p> <p><u>Bill J. Milsstead</u> Printed Name</p> <p><u>Vice President</u> Title</p> <p><u>5-22-01</u> Date</p> <p>SURVEYOR CERTIFICATION</p> <p>I hereby certify that the well location shown on this plat was plotted from field notes of actual surveys made by me or under my supervision and that the same is true and correct to the best of my belief.</p> <p><u>5-21-01</u> Date Surveyed</p> <p><u>Todd P. Wagener</u> Signature</p> <p>Professional Surveyor</p> <p><u>9242</u> New Mexico Professional Surveyor</p> <p>Certificate No. 9242 WAGENER ENGINEERING 1410 N. MISSOURI AVE. ROSWELL, NM 88201 505-823-8382</p>
--	---

MCKAY OIL CORPORATION
NEW MEXICO "CS" "B" STATE #1
NW/4 of Section 2, T7S, R22E
Chaves County, New Mexico

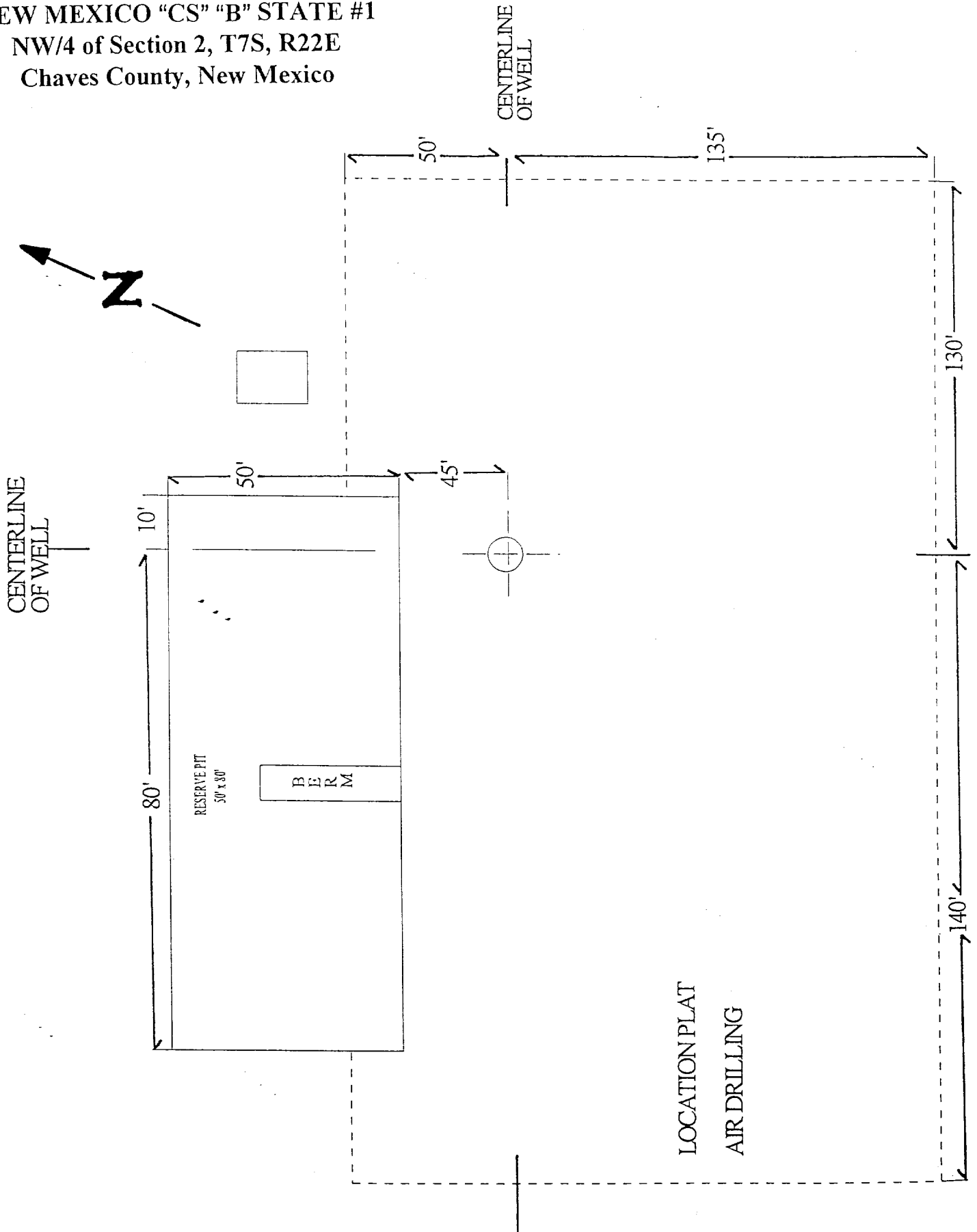


EXHIBIT "B"

