

Submit 3 Copies to Appropriate District
Office
District I
1625 N. French Dr., Hobbs, NM 88240
District II
811 South First, Artesia, NM 88210
District III
1000 Rio Brazos Rd., Aztec, NM 87410
District IV
2040 South Pacheco, Santa Fe, NM 87505

State of New Mexico
Energy, Minerals and Natural Resources
OIL CONSERVATION DIVISION
2040 South Pacheco St.
Santa Fe, NM 87505

c/SF
Form C-103
Revised March 25, 1999

SUNDRY NOTICES AND REPORTS ON WELLS (DO NOT USE THIS FORM FOR PROPOSALS TO DRILL OR TO DEEPEN OR PLUG BACK TO A DIFFERENT RESERVOIR. USE "APPLICATION FOR PERMIT" (FORM 1001) FOR SUCH PROPOSALS.)		WELL API NO. 30-005-63463
1. Type of Well: Oil Well <input type="checkbox"/> Gas Well <input checked="" type="checkbox"/> Other		5. Indicate Type of Lease STATE <input checked="" type="checkbox"/> FEE <input type="checkbox"/>
2. Name of Operator Yates Petroleum Corporation		6. State Oil & Gas Lease No. LG-939
3. Address of Operator 105 South Fourth Street, Artesia, New Mexico 88210		7. Lease Name or Unit Agreement Name: Witz "VN" State
4. Well Location Unit Letter: D : 860' feet from the North line and 760' feet from the West line Section 26 Township 9S Range 26E NMPM County Chaves		8. Well No. 6
		9. Pool name or Wildcat Undesignated Foor Ranch; Pre-Permian
		10. Elevation (Show whether DF, RKB, RT, GR, etc.) 3768' GR

11. Check Appropriate Box to Indicate Nature of Notice, Report, or Other Data
NOTICE OF INTENTION TO:

PERFORM REMEDIAL WORK ☐ PLUG AND ABANDON ☐
TEMPORARILY ABANDON ☐ CHANGE PLANS ☒
PULL OR ALTER CASING ☐ MULTIPLE COMPLETION ☐
OTHER: ☐

SUBSEQUENT REPORT OF:

REMEDIAL WORK ☐ ALTERING CASING ☐
COMMENCE DRILLING OPNS ☐ PLUG AND ABANDONMENT ☐
CASING TEST AND CEMENT JOB ☐
OTHER: ☐

12. Describe proposed or completed operations. (Clearly state all pertinent details, and give pertinent dates, including estimated date of starting any proposed work). SEE RULE 1103. For Multiple Completions: Attach wellbore diagram of proposed completion or recompletion.

Yates Petroleum Corporation wishes to change the location from 660' FNL and 760' FWL to 860' FNL and 760' FWL. See attached plat.
Thank you.

I hereby certify that the information above is true and complete to the best of my knowledge and belief.

SIGNATURE Pat Perez TITLE Regulatory Agent DATE 05/13/02

Type or print name Pat Perez Telephone No. (505) 748-4376

(This space for Stamp use)
APPROVED BY ORIGINAL SIGNED BY TIM W. GUM
DISTRICT II SUPERVISOR TITLE

DATE MAY 13 2002

Conditions of approval, if any:

DISTRICT I
1005 N. French Dr., Hobbs, NM 88240

DISTRICT II
811 South First, Artesia, NM 88210

DISTRICT III
1000 Rio Brazos Rd., Aztec, NM 87410

DISTRICT IV
2040 South Pacheco, Santa Fe, NM 87505

State of New Mexico
Energy, Minerals and Natural Resources Department

Form C-102
Revised March 17, 1990
Instruction on back
Submit to Appropriate District Office
State Lease - 4 Copies
Fee Lease - 3 Copies

OIL CONSERVATION DIVISION
P.O. Box 2088
Santa Fe, New Mexico 87504-2088

☐ AMENDED REPORT

WELL LOCATION AND ACREAGE DEDICATION PLAT

API Number 303-005-63463	Pool Code	Pool Name Undesignated Foor Ranch; Pre-Permian
Property Code	Property Name WITZ "VN" STATE	Well Number 6
OGRID No. 025575	Operator Name YATES PETROLEUM CORPORATION	Elevation 3805

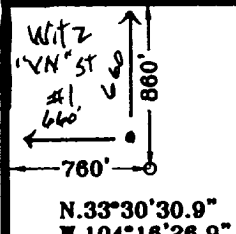
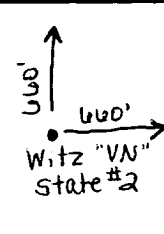

Surface Location

UL or lot No. D	Section 26	Township 9S	Range 26E	Lot Idn	Feet from the 860	North/South line NORTH	Feet from the 760	East/West line WEST	County CHAVES
--------------------	---------------	----------------	--------------	---------	----------------------	---------------------------	----------------------	------------------------	------------------

Bottom Hole Location If Different From Surface

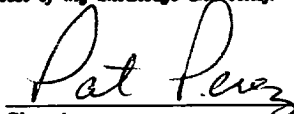
UL or lot No.	Section	Township	Range	Lot Idn	Feet from the	North/South line	Feet from the	East/West line	County
Dedicated Acres 320	Joint or Infill	Consolidation Code	Order No.						

NO ALLOWABLE WILL BE ASSIGNED TO THIS COMPLETION UNTIL ALL INTERESTS HAVE BEEN CONSOLIDATED
OR A NON-STANDARD UNIT HAS BEEN APPROVED BY THE DIVISION

 N.33°30'30.9" W.104°16'26.9"	LG - 939			
				

OPERATOR CERTIFICATION

I hereby certify the the information
contained herein is true and complete to the
best of my knowledge and belief.


Signature

Pat Perez
Printed Name

Regulatory Agent

Title
May 13, 2002

Date

SURVEYOR CERTIFICATION

I hereby certify that the well location shown
on this plat was plotted from field notes of
actual surveys made by me or under my
supervision, and that the same is true and
correct to the best of my belief.

5/10/2002

Date Surveyed
Signature of Surveyor
Professional Surveyor


Certificate No. Hernandez Jones RLS 3640
GENERAL SURVEYING COMPANY