

NEW MEXICO OIL CONSERVATION COMMISSION  
WELL LOCATION AND ACREAGE DEDICATION PLAT

Form C-102  
Supersedes C-128  
Effective 1-1-65

All distances must be from the outer boundaries of the Section.

Operator <b>Houston Oil and Minerals Corporation</b>			Lease <b>HOM #2 Lewelling</b>		Well No. <b>2</b>
Unit Letter <b>C</b>	Section <b>10</b>	Township <b>12 S</b>	Range <b>9 E</b>	County <b>Otero</b>	
Actual Footage Location of Well: <b>674.10</b> feet from the <b>North</b> line and <b>1983.96</b> feet from the <b>West</b> line					
Ground Level Elev. <b>4506</b>	Producing Formation <b>Permian/Pennsylvanian</b>	Pool <b>Wildcat</b>		Dedicated Acreage: <b>640 40</b> Acres	

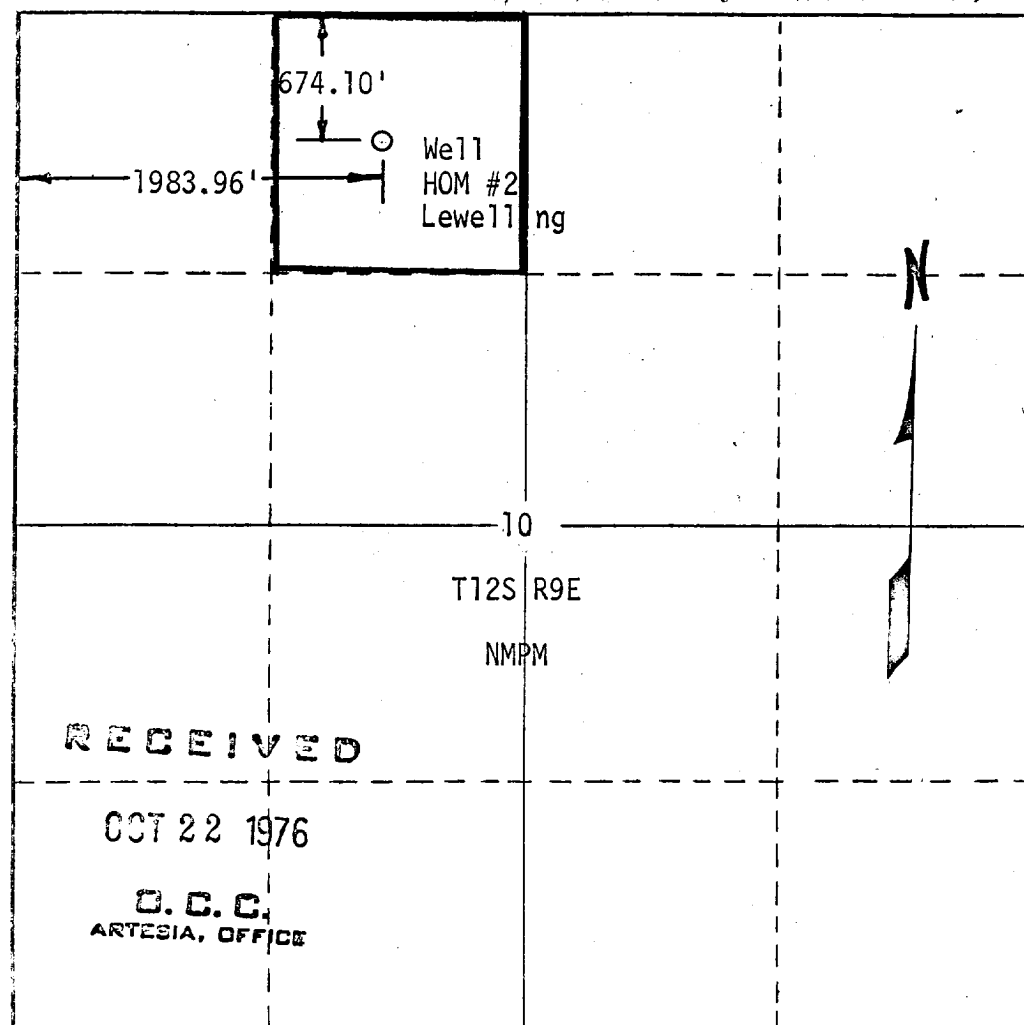
1. Outline the acreage dedicated to the subject well by colored pencil or hachure marks on the plat below.
2. If more than one lease is dedicated to the well, outline each and identify the ownership thereof (both as to working interest and royalty). *Surface rights owned by Kenneth Nosker; mineral rights owned by C.W. Lewelling.*
3. If more than one lease of different ownership is dedicated to the well, have the interests of all owners been consolidated by communitization, unitization, force-pooling, etc?

☒ Yes ☐ No If answer is "yes," type of consolidation entire lease owned by above men

If answer is "no," list the owners and tract descriptions which have actually been consolidated. (Use reverse side of this form if necessary.)

No allowable will be assigned to the well until all interests have been consolidated (by communitization, unitization, forced-pooling, or otherwise) or until a non-standard unit, eliminating such interests, has been approved by the Commission.

Lease includes the S/2 of Sec. 3 (640 acres total)



CERTIFICATION

I hereby certify that the information contained herein is true and complete to the best of my knowledge and belief.

*Ronald D. Scott*  
Name

*District Drilling Engineer*  
Position

*Houston Oil and Minerals*  
Company

*October 20, 1976*  
Date

I hereby certify that the well location shown on this plat was plotted from field notes of actual surveys made by me or under my supervision, and that the same is true and correct to the best of my knowledge and belief.

*October 14, 1976*

*Quinton S. Daniel*  
Date Surveyed  
Registered Professional Engineer  
and/or Land Surveyor

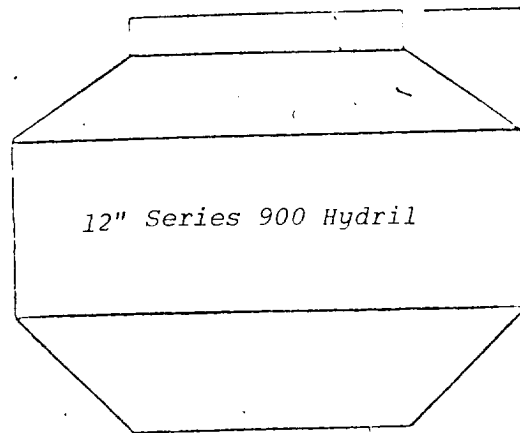
**1359 New Mexico**

Certificate No.



RECEIVED

OCT 22 1976

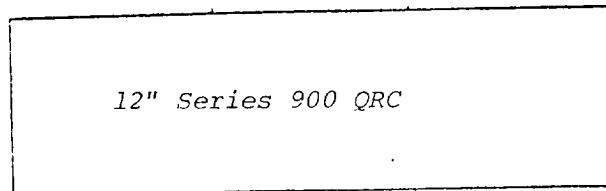

O. C. C.  
ARTESIA, OFFICE




47.50"




36"



36"



KILL



CHOKER  
24"

Re MAT

Re MAT

RECEIVED

OCT 22 1976

O. C. C.  
ARTESIA, OFFICE