

UNITED STATES
DEPARTMENT OF THE INTERIOR
BUREAU OF LAND MANAGEMENT

FORM APPROVED
OMB No. 1004-0135
Expires November 30, 2000

C/SF

SUNDRY NOTICES AND REPORTS ON WELLS
Do not use this form for proposals to drill or to re-enter an abandoned well. Use Form 3160-3 (APD) for such proposals.

SUBMIT IN TRIPLICATE - Other instructions on reverse side

1. Type of Well

☒ Oil Well ☐ Gas Well ☐ Other

2. Name of Operator

Presco, Inc. (NMOCD OGRD #183072)

3a. Address

c/o J. O. Easley, Inc.

3b. Phone No. (include area code)

P. O. Box 2691, Roswell, NM 88202-2691

(505) 625-8807

4. Location of Well (Footage, Sec., T., R., M., or Survey Description)

OLD: 1800' FSL, 2283' FEL, Unit J, Sec. 14, T23S-R20E, N.M.P.M.

NEW: 1876' FSL, 2183' FEL, Unit J, Sec. 14, T23S-R20E, NMPM

5. Lease Serial No.

NM-87187

6. If Indian, Allottee or Tribe Name

N/A

7. If Unit or CA/Agreement, Name and/or No.

8. Well Name and No.

Indian Creek Federal #1

9. API Well No.

30-035-20030

10. Field and Pool, or Exploratory Area

Abo Wildcat

11. County or Parish, State

Otero County, NM

12. CHECK APPROPRIATE BOX(ES) TO INDICATE NATURE OF NOTICE, REPORT, OR OTHER DATA

TYPE OF SUBMISSION	TYPE OF ACTION			
<input checked="" type="checkbox"/> Notice of Intent	<input type="checkbox"/> Acidize	<input type="checkbox"/> Deepen	<input type="checkbox"/> Production (Start/Resume)	<input type="checkbox"/> Water Shut-Off
<input type="checkbox"/> Subsequent Report	<input type="checkbox"/> Alter Casing	<input type="checkbox"/> Fracture Treat	<input type="checkbox"/> Reclamation	<input type="checkbox"/> Well Integrity
<input type="checkbox"/> Final Abandonment Notice	<input type="checkbox"/> Casing Repair	<input type="checkbox"/> New Construction	<input type="checkbox"/> Recomplete	<input checked="" type="checkbox"/> Other <u>Change of Operator & Location</u>
	<input type="checkbox"/> Change Plans	<input type="checkbox"/> Plug and Abandon	<input type="checkbox"/> Temporarily Abandon	
	<input type="checkbox"/> Convert to Injection	<input type="checkbox"/> Plug Back	<input type="checkbox"/> Water Disposal	

13. Describe Proposed or Completed Operation (clearly state all pertinent details, including estimated starting date of any proposed work and approximate duration thereof. If the proposal is to deepen directionally or recompleat horizontally, give subsurface locations and measured and true vertical depths of all pertinent markers and zones. Attach the Bond under which the work will be performed or provide the Bond No. on file with BLM/BIA. Required subsequent reports shall be filed within 30 days following completion of the involved operations. If the operation results in a multiple completion or recompleat in a new interval, a Form 3160-4 shall be filed once testing has been completed. Final Abandonment Notices shall be filed only after all requirements, including reclamation, have been completed, and the operator has determined that the site is ready for final inspection.)

Change the Operator of this well from Presco, Inc. to

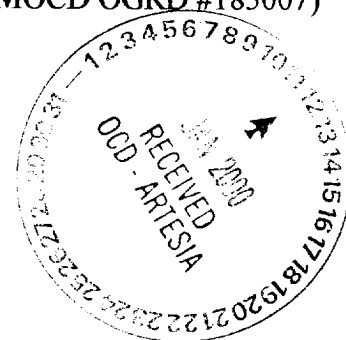
Medallion Oil Company (NMOCD OGRD #185007)

P. O. Box 1101

Houston, Texas 77251

In accordance with the requirements of the U. S. Forest Service, change the location to:

1876' FSL, 2183' FEL, Unit J, Sec. 14, T23S-R20E, NMPM



14. I hereby certify that the foregoing is true and correct
Name (Printed/Typed)

Bonita L. Limpus Jones

Consulting Landman for J. O. Easley, Inc.,
Title Agent for Presco, Inc.

Signature

Bonita L. Limpus Jones

Date

January 7, 2000

THIS SPACE FOR FEDERAL OR STATE OFFICE USE

Approved by

[Signature]

Title

AFM

Date

1/11/2000

Conditions of approval, if any, are attached. Approval of this notice does not warrant or certify that the applicant holds legal or equitable title to those rights in the subject lease which would entitle the applicant to conduct operations thereon.

Office

DISTRICT I
P.O. Box 1880, Hobbs, NM 88241-1880

DISTRICT II
P.O. Drawer 280, Artesia, NM 88211-0719

DISTRICT III
1008 Edo Branch Rd., Artesia, NM 87410

DISTRICT IV
P.O. Box 2088, Santa Fe, N.M. 87504-2088

State of New Mexico
Energy, Minerals and Natural Resources Department

Form C-102
Revised February 10, 1994
Submit to Appropriate District Office
State Letter - 4 Copies
Fee Letter - 3 Copies

OIL CONSERVATION DIVISION

P.O. Box 2088
Santa Fe, New Mexico 87504-2088

☐ AMENDED REPORT**WELL LOCATION AND ACREAGE DEDICATION PLAT**

API Number 30-035-20030	Pool Code	Pool Name
Property Code	Property Name INDIAN CREEK PROSPECT	Well Number
OCED No. 183072	Operator Name PRESCO, INC.	Elevation 5793

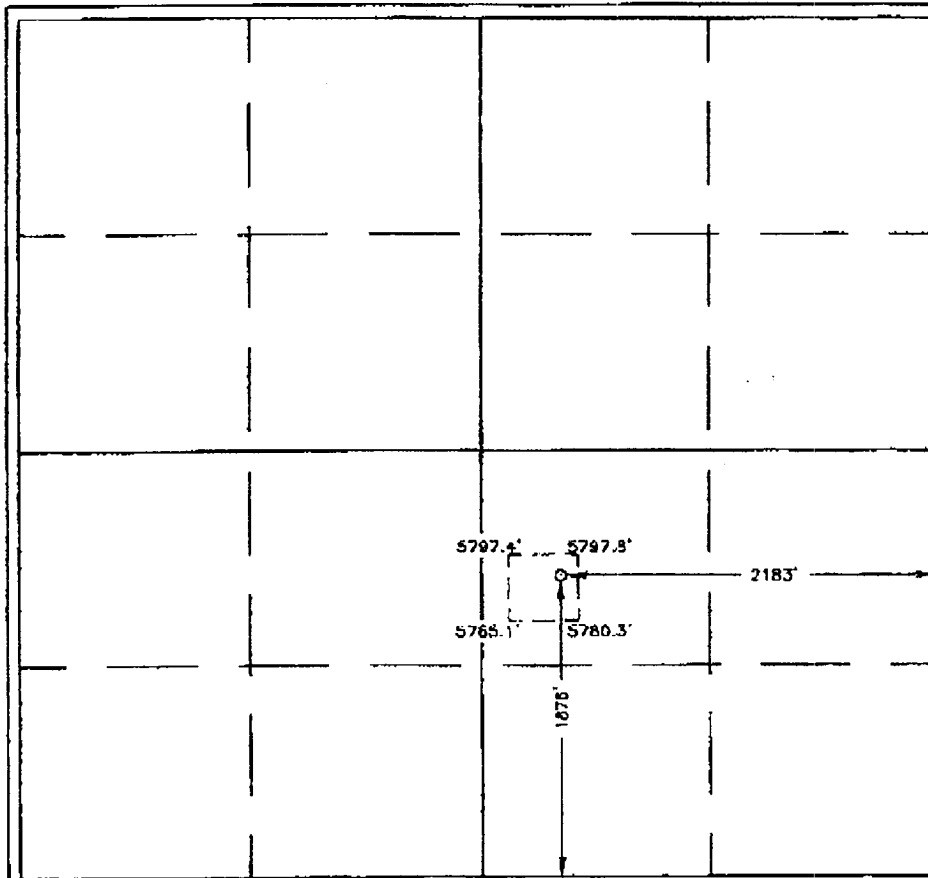



Surface Location

UL or lot No. J	Section 14	Township 23 S	Range 20 E	Lot Idn	Feet from the 1876	North/South line SOUTH	Feet from the 2183	East/West line EAST	County OTERO
---------------------------	----------------------	-------------------------	----------------------	---------	------------------------------	----------------------------------	------------------------------	-------------------------------	------------------------

Bottom Hole Location If Different From Surface

UL or lot No.	Section	Township	Range	Lot Idn	Feet from the	North/South line	Feet from the	East/West line	County
Dedicated Acres	Joint or Infill	Consolidation Code	Order No.						

NO ALLOWABLE WILL BE ASSIGNED TO THIS COMPLETION UNTIL ALL INTERESTS HAVE BEEN CONSOLIDATED
OR A NON-STANDARD UNIT HAS BEEN APPROVED BY THE DIVISION

	OPERATOR CERTIFICATION I hereby certify the information contained herein to be true and correct to the best of my knowledge and belief.  Signature Bonita L. Jones Printed Name Agent for Presco, Inc. Title 1-7-00 Date
	SURVEYOR CERTIFICATION I hereby certify that the well location shown on this plat was plotted from field notes of actual surveys made by me or under my supervision, and that the same is true and correct to the best of my belief. JANUARY 5, 2000 Date Surveyed  Signature RONALD W. WEST Professional Surveyor  Certification JOHN W. WEST 876 3230 12641