

DEVIATION SURVEY
Jack J. Grynberg - Fed. "GR" No. 2
330 FWL 2310 FSL of Section 28, T 17 S - R 25 E
Eddy County, New Mexico


Depth Feet

Deviation

Total Depth - 1460'

3/4°


Sworn to this 17th day of September, 1974.


Cecil D. Gritz
Drilling and Production Manager


STATE OF COLORADO

COUNTY OF DENVER

The foregoing instrument was acknowledged before me this 17th day of September, 1974, by Cecil D. Gritz, agent for Jack J. Grynberg.


Notary Public

My Commission expires


SEP 17 1974

RECEIVED
SEP 17 1974
U.S. GEOLOGICAL SURVEY
ARTESIA, NEW MEXICO