

DISTRICT I  
PO Box 1980, Hobbs, NM 88241-1980

State of New Mexico  
Energy, Minerals and Natural Resources Department

Form C-104  
Revised February 10, 1994  
Instructions on back  
Submit to Appropriate District Office  
5 Copies

DISTRICT II  
PO Drawer DD, Artesia, NM 88211-0719

**OIL CONSERVATION DIVISION**

PO Box 2088  
Santa Fe, NM 87504-2088

DISTRICT III  
1000 Rio Brazos Rd., Aztec, NM 87410

☐ AMENDED REPORT

DISTRICT IV  
PO Box 2088, Santa Fe, NM 87504-2088

**I. REQUEST FOR ALLOWABLE AND AUTHORIZATION TO TRANSPORT**

Operator name and Address <b>XERIC OIL AND GAS CORPORATION</b> P O BOX 51311 MIDLAND, TX 79710-1311		OGRID Number <b>025482</b> Reason for Filing Code CH Effec. 9/1/95
API Number <b>30-015-04069</b>	Pool Name <b>SQUARE LAKE GRAYBURG SAN ANDRES</b>	Pool Code <b>57570</b>
Property Code <b>001987 017529</b>	Property Name Federal "Q"	Well Number <b>002</b>

**II. Surface Location**

UL or lot no	Section	Township	Range	Lot.Idn	Feet from the	North/South Line	Feet from the	East/West Line	County
<b>C</b>	<b>03</b>	<b>17S</b>	<b>30E</b>		<b>660</b>	<b>North</b>	<b>1980</b>	<b>West</b>	<b>Eddy</b>

**Bottom Hole Location**

UL or lot no	Section	Township	Range	Lot.Idn	Feet from the	North/South Line	Feet from the	East/West Line	County
<b>C</b>	<b>03</b>	<b>17S</b>	<b>30E</b>		<b>660</b>	<b>North</b>	<b>1980</b>	<b>West</b>	<b>Eddy</b>
Lse Code <b>F</b>	Producing Method Code <b>P</b>	Gas Connection Date		C-129 Permit Number		C-129 Effective Date		C-129 Expiration Date	

**III. Oil and Gas Transporters**

Transporter OGRID	Transporter Name and Address	POD	O/G	POD ULSTR Location and Description
<b>015694</b>	<b>Navajo Refining Company,</b> <b>P.O. Box 159, Artesia, NM 88210</b>	<b>0455110</b>	<b>0</b>	
		<b>0455130</b>	<b>G</b>	

**IV. Produced Water**


POD	POD ULSTR Location and Description
<b>0455150</b>	


**V. Well Completion Data**

Spud Date	Ready Date	TD	PBTD	Perforations
Hole Size	Casing & Tubing Size	Depth Set	Sacks Cement	
			<b>7 2 3 2</b>	

**VI. Well Test Data**

Date New Oil	Gas Delivery Date	Test Date	Test Length	Tbg. Pressure	Csg. Pressure
Choke Size	Oil	Water	Gas	AOF	Test Method

I hereby certify that the rules of the Oil Conservation Division have been complied with and that the information given above is true and complete to the best of my knowledge and belief. Signature: 		<b>OIL CONSERVATION DIVISION</b> Approved by: <b>SUPERVISOR, DISTRICT II</b>	
Printed Name: <b>RANDALL CAPPS</b>		Title:	
Title: <b>PRESIDENT</b> (915)683-3171		Approval Date: <b>SEP 14 1995</b>	
Date: <b>8-24-95</b> Phone:			

If this is a change of operator fill in the OGRID number and name of the previous operator <b>000817 Anadarko Petroleum Corporation</b>			
Previous Operator Signature 	Printed Name <b>M. R. Goode</b>	Title <b>Land Supervisor</b>	Date <b>9/1/95</b>

DISTRICT I  
PO Box 1980, Hobbs, NM 88241-1980

DISTRICT II  
PO Drawer DD, Artesia, NM 88211-0719

DISTRICT III  
1000 Rio Brazos Rd., Aztec, NM 87410

State of New Mexico  
Energy, Minerals and Natural Resources Department

**OIL CONSERVATION DIVISION**  
PO Box 2088  
Santa Fe, NM 87504-2088

Form C-104  
Revised February 10, 1994  
Instructions on back  
Submit to Appropriate District Office  
5 Copies

DISTRICT IV  
PO Box 2088, Santa Fe, NM 87504-2088

☐ AMENDED REPORT

I. REQUEST FOR ALLOWABLE AND AUTHORIZATION TO TRANSPORT

Operator name and Address <b>XERIC OIL AND GAS CORPORATION</b> <b>P O BOX 51311</b> <b>MIDLAND, TX 79710-1311</b>		OGRID Number <b>025482</b>
		Reason for Filing Code <b>CH Effec. 9/1/95</b>
API Number <b>30-015-04069</b>	Pool Name <b>SQUARE LAKE GRAYBURG SAN ANDRES</b>	Pool Code <b>57570</b>
Property Code <b>001987 017529</b>	Property Name <b>Federal "Q"</b>	Well Number <b>002</b>

II. Surface Location

UL or lot no <b>C</b>	Section <b>03</b>	Township <b>17S</b>	Range <b>30E</b>	Lot.Idn	Feet from the <b>660</b>	North/South Line <b>North</b>	Feet from the <b>1980</b>	East/West Line <b>West</b>	County <b>Eddy</b>
--------------------------	----------------------	------------------------	---------------------	---------	-----------------------------	----------------------------------	------------------------------	-------------------------------	-----------------------

Bottom Hole Location

UL or lot no <b>C</b>	Section <b>03</b>	Township <b>17S</b>	Range <b>30E</b>	Lot.Idn	Feet from the <b>660</b>	North/South Line <b>North</b>	Feet from the <b>1980</b>	East/West Line <b>West</b>	County <b>Eddy</b>
Lse Code <b>F</b>	Producing Method Code <b>P</b>	Gas Connection Date		C-129 Permit Number		C-129 Effective Date		C-129 Expiration Date	

III. Oil and Gas Transporters

Transporter OGRID	Transporter Name and Address	POD	O/G	POD ULSTR Location and Description
<b>015694</b>	<b>Navajo Refining Company,</b> <b>P.O. Box 159, Artesia, NM 88210</b>	<b>0455110</b>	<b>0</b>	
		<b>0455130</b>	<b>6</b>	

RECEIVED

SEP 12 1995

OIL CON. DIV.

IV. Produced Water

DIST. 2


POD <b>0455150</b>	POD ULSTR Location and Description
-----------------------	------------------------------------


V. Well Completion Data

Spud Date	Ready Date	TD	PBTD	Perforations
Hole Size	Casing & Tubing Size	Depth Set	Sacks Cement	

VI. Well Test Data

Date New Oil	Gas Delivery Date	Test Date	Test Length	Tbg. Pressure	Csg. Pressure
Choke Size	Oil	Water	Gas	AOF	Test Method

I hereby certify that the rules of the Oil Conservation Division have been complied with and that the information given above is true and complete to the best of my knowledge and belief. Signature: 		<b>OIL CONSERVATION DIVISION</b>	
Printed Name: <b>RANDALL CAPPS</b>		Approved by: <b>SUPERVISOR, DISTRICT II</b>	
Title: <b>PRESIDENT (915)683-3171</b>		Title: <b>SEP 14 1995</b>	
Date: <b>8-24-95</b> Phone:		Approval Date:	

If this is a change of operator fill in the OGRID number and name of the previous operator <b>000817 Anadarko Petroleum Corporation</b>			
Previous Operator Signature 	Printed Name <b>M. R. Goode</b>	Title <b>Land Supervisor</b>	Date <b>9/1/95</b>