

**OIL CONSERVATION DIVISION**

P. O. Box 2088  
Santa Fe, NM 7504-2088

**DISTRICT I**  
P. O. Box 1980, Hobbs, NM 88240

**DISTRICT II**  
P. O. Drawer DD, Artesia, NM 88210

**DISTRICT III**  
1000 Rio Brazos Rd., Aztec, NM 87410

WELL API NO. 30-015-29969
5. Indicate Type of Lease STATE <input checked="" type="checkbox"/> FEE <input type="checkbox"/>
6. State Oil & Gas Lease No.

**SUNDRY NOTICES AND REPORTS ON WELLS**

(DO NOT USE THIS FORM FOR PROPOSALS TO DRILL OR TO DEEPEN OR PLUG BACK TO A DIFFERENT RESERVOIR, USE "APPLICATION FOR PERMIT" (FORM C-101) FOR SUCH PROPOSALS.)

7. Lease Name or Unit Agreement Name State "AZ"
--

1 Type of Well: OIL WELL <input checked="" type="checkbox"/> GAS WELL <input type="checkbox"/> OTHER
---

2. Name of Operator The Wiser Oil Company	8. Well No. 3
--	------------------

3. Address of Operator P O. Box 2568 Hobbs, New Mexico 88421	9. Pool name or Wildcat Grayburg Jackson SR QN GB SA
---	---

4. Well Location Unit Letter <u>M</u> : <u>10</u> Feet From The <u>South</u> Line and <u>170</u> Feet From The <u>West</u> Line Section <u>16</u> Township <u>17S</u> Range <u>31E</u> NMPM <u>Eddy</u> County
--

10. Elevation (Show whether DF, RKB, RT, GR, etc.) 3746'
---

11. Check Appropriate Box to Indicate Nature of Notice, Report, or Other Data

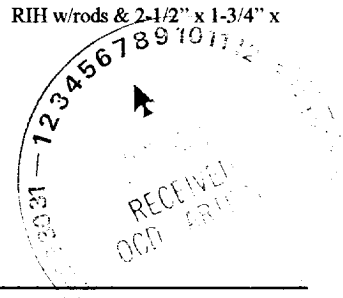
NOTICE OF INTENTION TO		SUBSEQUENT REPORT OF:	
PERFORM REMEDIAL WORK <input type="checkbox"/>	PLUG AND ABANDON <input type="checkbox"/>	REMEDIAL WORK <input type="checkbox"/>	ALTERING CASING <input type="checkbox"/>
TEMPORARILY ABANDON <input type="checkbox"/>	CHANGE PLANS <input type="checkbox"/>	COMMENCE DRILLING OPNS. <input type="checkbox"/>	PLUG AND ABANDONMENT <input type="checkbox"/>
PULL OR ALTER CASING <input type="checkbox"/>		CASING TEST AND CEMENT JOB <input type="checkbox"/>	
OTHER: _____ <input type="checkbox"/>		OTHER: <u>Re-perf. Grayburg &amp; Acidize</u> <input checked="" type="checkbox"/>	

12. Describe Proposed or Completed Operations (Clearly state all pertinent details, and give pertinent dates, including estimated date of starting any proposed work) SEE RULE 1103.

10/12/01 MIRU Key Well Service. Pump stuck in SN. ND WH. RU BOP. Strip tbg. & rods out of hole. LD SN blast jt. & pump. RIH w/4-3/4" bit, 5-1/2" csg. scraper on 2-7/8" tbg. Tag fill @ 3300'. POH w/2-7/8" tbg. LD tool

10/15/01 RU Computalog WL & perforate Grayburg f/3009'-11',34'-36',90'-95',31',39',40',65'-67',98',99',3200',20',21',31',32',54'-56', & 64'-68' w 4 SPF. RD WL. RIH w/5-1/2" AD-1 pkr. on 2-7/8" tbg. to 2946'. Set pkr. Pressure test tbg. to 4000#. RU Cudd Pumping Service & acidized Grayburg 3009'-3268' w/3,000 gals. 15% NE-FE acid & 3,000# rock salt. Best block 2500#. Best break 2450#. ATP 800# @ 4.0 bpm. MTP 3270# @ 4.5 bpm. Flush w/81 bbls. Fresh water. ISIP 470#. 5 min. 0#. Well on vac. in 2 min. RD Cudd.

10/16/01 POH w/2-7/8" tbg. LD 5-1/2" AD-1 pkr. RIH w/2-7/8" tbg. Tbg. @ 3266'. SN @ 3235'. TAC @ 2922'. RD BOP. NU WH. RIH w/rods & 2-1/2" x 1-3/4" x 16" RHBC pump. Left well pumping to Skelly Unit Battery A.



I hereby certify that the information above is true and complete to the best of my knowledge and belief.

SIGNATURE Mary Jo Turner TITLE Production Tech II DATE December 1, 2001  
TYPE OR PRINT NAME Mary Jo Turner TELEPHONE NO. (505) 392-9797

(This space for State Use)

APPROVED BY \_\_\_\_\_ TITLE \_\_\_\_\_ DATE \_\_\_\_\_

CONDITIONS OF AP

**FOR RECORD ONLY**

**JAN 31 2002**

DISTRICT I  
P. O. Box 1980, Hobbs, NM 88240

DISTRICT II  
P. O. Drawer DD, Artesia, NM 88210

DISTRICT III  
1000 Rio Brazos Rd., Aztec, NM 87410

### OIL CONSERVATION DIVISION

P. O. Box 2088  
Santa Fe, NM 7504-2088

WELL API NO. 30-015-29969
5. Indicate Type of Lease STATE <input checked="" type="checkbox"/> FEE <input type="checkbox"/>
6. State Oil & Gas Lease No.

#### SUNDRY NOTICES AND REPORTS ON WELLS

(DO NOT USE THIS FORM FOR PROPOSALS TO DRILL OR TO DEEPEN OR PLUG BACK TO A DIFFERENT RESERVOIR, USE "APPLICATION FOR PERMIT" (FORM C-101) FOR SUCH PROPOSALS.)

7. Lease Name or Unit Agreement Name State "AZ"
--

1. Type of Well: OIL WELL <input checked="" type="checkbox"/> GAS WELL <input type="checkbox"/> OTHER
--

8. Well No. 3
------------------

2. Name of Operator The Wiser Oil Company
--

9. Pool name or Wildcat Grayburg Jackson SR QN GB SA
---

3. Address of Operator P O. Box 2568 Hobbs, New Mexico 88421
---

4. Well Location Unit Letter <u>M</u> : <u>10</u> Feet From The <u>South</u> Line and <u>170</u> Feet From The <u>West</u> Line Section <u>16</u> Township <u>17S</u> Range <u>31E</u> NMPM <u>Eddy</u> County
--

10. Elevation (Show whether DF, RKB, RT, GR, etc.) 3746'
---

11. Check Appropriate Box to Indicate Nature of Notice, Report, or Other Data


NOTICE OF INTENTION TO		SUBSEQUENT REPORT OF:	
PERFORM REMEDIAL WORK <input type="checkbox"/>	PLUG AND ABANDON <input type="checkbox"/>	REMEDIAL WORK <input type="checkbox"/>	ALTERING CASING <input type="checkbox"/>
TEMPORARILY ABANDON <input type="checkbox"/>	CHANGE PLANS <input type="checkbox"/>	COMMENCE DRILLING OPNS. <input type="checkbox"/>	PLUG AND ABANDONMENT <input type="checkbox"/>
PULL OR ALTER CASING <input type="checkbox"/>		CASING TEST AND CEMENT JOB <input type="checkbox"/>	
OTHER: <input type="checkbox"/>		OTHER: <u>Re-perf. Grayburg &amp; Acidize</u> <input checked="" type="checkbox"/>	

12. Describe Proposed or Completed Operations (Clearly state all pertinent details, and give pertinent dates, including estimated date of starting any proposed work) SEE RULE 1103.

10/12/01 MIRU Key Well Service. Pump stuck in SN. ND WH. RU BOP. Strip tbg. & rods out of hole. LD SN blast jt. & pump. RIH w/4-3/4" bit, 5-1/2" csg. scraper on 2-7/8" tbg. Tag fill @ 3300'. POH w/2-7/8" tbg. LD tool

10/15/01 RU Computalog WL & perforate Grayburg f3009'-11',34'-36',90'-95',31',39',40',65'-67',98',99',3200',20',21',31',32',54'-56', & 64'-68' w 4 SPF. RD WL. RIH w/5-1/2" AD-1 pkr. on 2-7/8" tbg. to 2946'. Set pkr. Pressure test tbg. to 4000#. RU Cudd Pumping Service & acidized Grayburg 3009'-3268' w/3,000 gals. 15% NE-FE acid & 3,000# rock salt. Best block 2500#. Best break 2450#. ATP 800# @ 4.0 bpm. MTP 3270# @ 4.5 bpm. Flush w/81 bbls. Fresh water. ISIP 470#. 5 min. 0#. Well on vac. in 2 min. RD Cudd.

10/16/01 POH w/2-7/8" tbg. LD 5-1/2" AD-1 pkr. RIH w/2-7/8" tbg. Tbg. @ 3266'. SN @ 3235'. TAC @ 2922'. RD BOP. NU WH. RIH w/rods & 2-1/2" x 1-3/4" x 16' RHBC pump. Left well pumping to Skelly Unit Battery A.



I hereby certify that the information above is true and complete to the best of my knowledge and belief.

SIGNATURE Mary Jo Turner TITLE Production Tech II DATE December 1, 2001  
 TYPE OR PRINT NAME Mary Jo Turner TELEPHONE NO. (505) 392-9797

(This space for State Use)

APPROVED BY \_\_\_\_\_ E \_\_\_\_\_ DATE JAN 31 2002

CONDITIONS OF APPROVAL

**FOR RECORD ONLY**

**OIL CONSERVATION DIVISION**

P. O. Box 2088  
Santa Fe, NM 7504-2088

**DISTRICT I**  
P. O. Box 1980, Hobbs, NM 88240

**DISTRICT II**  
P. O. Drawer DD, Artesia, NM 88210

**DISTRICT III**  
1000 Rio Brazos Rd., Aztec, NM 87410

WELL API NO. 30-015-29969
5. Indicate Type of Lease STATE <input checked="" type="checkbox"/> FEE <input type="checkbox"/>
6. State Oil & Gas Lease No.

**SUNDRY NOTICES AND REPORTS ON WELLS**

(DO NOT USE THIS FORM FOR PROPOSALS TO DRILL OR TO DEEPEN OR PLUG BACK TO A DIFFERENT RESERVOIR, USE "APPLICATION FOR PERMIT" (FORM C-101) FOR SUCH PROPOSALS.)

7. Lease Name or Unit Agreement Name State "AZ"
8. Well No. 3
9. Pool name or Wildcat Grayburg Jackson SR QN GB SA

1 Type of Well:  
OIL WELL  GAS WELL  OTHER

2. Name of Operator  
The Wiser Oil Company

3. Address of Operator  
P O. Box 2568 Hobbs, New Mexico 88421

4. Well Location  
Unit Letter M : 10 Feet From The South Line and 170 Feet From The West Line  
Section 16 Township 17S Range 31E NMPM Eddy County


10. Elevation (Show whether DF, RKB, RT, GR, etc.)  
3746'

11. Check Appropriate Box to Indicate Nature of Notice, Report, or Other Data

NOTICE OF INTENTION TO		SUBSEQUENT REPORT OF:	
PERFORM REMEDIAL WORK <input type="checkbox"/>	PLUG AND ABANDON <input type="checkbox"/>	REMEDIAL WORK <input type="checkbox"/>	ALTERING CASING <input type="checkbox"/>
TEMPORARILY ABANDON <input type="checkbox"/>	CHANGE PLANS <input type="checkbox"/>	COMMENCE DRILLING OPNS. <input type="checkbox"/>	PLUG AND ABANDONMENT <input type="checkbox"/>
PULL OR ALTER CASING <input type="checkbox"/>		CASING TEST AND CEMENT JOB <input type="checkbox"/>	
OTHER: _____ <input type="checkbox"/>		OTHER: <u>Re-perf. Grayburg &amp; Acidize</u> <input checked="" type="checkbox"/>	

12. Describe Proposed or Completed Operations (Clearly state all pertinent details, and give pertinent dates, including estimated date of starting any proposed work) SEE RULE 1103.

- 10/12/01 MIRU Key Well Service. Pump stuck in SN. ND WH. RU BOP. Strip tbg. & rods out of hole. LD SN blast jt. & pump. RIH w/4-3/4" bit, 5-1/2" csg. scraper on 2-7/8" tbg. Tag fill @ 3300'. POH w/2-7/8" tbg. LD tool
- 10/15/01 RU Computalog WL & perforate Grayburg f/3009'-11',34'-36',90'-95',31',39',40',65'-67',98',99',3200',20',21',31',32',54'-56', & 64'-68' w 4 SPF. RD WL. RIH w/5-1/2" AD-1 pkr. on 2-7/8" tbg. to 2946'. Set pkr. Pressure test tbg. to 4000#. RU Cudd Pumping Service & acidized Grayburg 3009'-3268' w/3,000 gals. 15% NE-FE acid & 3,000# rock salt. Best block 2500#. Best break 2450#. ATP 800# @ 4.0 bpm. MTP 3270# @ 4.5 bpm. Flush w/81 bbls. Fresh water. ISIP 470#. 5 min. 0#. Well on vac. in 2 min. RD Cudd.
- 10/16/01 POH w/2-7/8" tbg. LD 5-1/2" AD-1 pkr. RIH w/2-7/8" tbg. Tbg. @ 3266'. SN @ 3235'. TAC @ 2922'. RD BOP. NU WH. RIH w/rods & 2-1/2" x 1-3/4" x 16" RHBC pump. Left well pumping to Skelly Unit Battery A.



I hereby certify that the information above is true and complete to the best of my knowledge and belief.

SIGNATURE Mary Jo Turner TITLE Production Tech II DATE December 1, 2001  
 TYPE OR PRINT NAME Mary Jo Turner TELEPHONE NO. (505) 392-9797

(This space for State Use)

APPROVED BY \_\_\_\_\_ DATE JAN 31 2002

CONDITIONS OF APPROVAL \_\_\_\_\_

**FOR RECORD ONLY**

DISTRICT I P. O. Box 1980, Hobbs, NM 88240
DISTRICT II P. O. Drawer DD, Artesia, NM 88210
DISTRICT III 1000 Rio Brazos Rd., Aztec, NM 87410

OIL CONSERVATION DIVISION P. O. Box 2088 Santa Fe, NM 7504-2088

WELL API NO. 30-015-29969
5. Indicate Type of Lease STATE [X] FEE [ ]
6. State Oil & Gas Lease No.

SUNDRY NOTICES AND REPORTS ON WELLS (DO NOT USE THIS FORM FOR PROPOSALS TO DRILL OR TO DEEPEN OR PLUG BACK TO A DIFFERENT RESERVOIR, USE "APPLICATION FOR PERMIT" (FORM C-101) FOR SUCH PROPOSALS.)

1 Type of Well: OIL WELL [X] GAS WELL [ ] OTHER

2. Name of Operator The Wiser Oil Company

3. Address of Operator P. O. Box 2568 Hobbs, New Mexico 88421

4. Well Location Unit Letter M : 10 Feet From The South Line and 170 Feet From The West Line Section 16 Township 17S Range 31E NMPM Eddy County


8. Well No. 3
9. Pool name or Wildcat Grayburg Jackson SR QN GB SA

10. Elevation (Show whether DF, RKB, RT, GR, etc.) 3746'

11. Check Appropriate Box to Indicate Nature of Notice, Report, or Other Data
NOTICE OF INTENTION TO: PERFORM REMEDIAL WORK [ ], PLUG AND ABANDON [ ], TEMPORARILY ABANDON [ ], PULL OR ALTER CASING [ ], OTHER: [ ]
SUBSEQUENT REPORT OF: REMEDIAL WORK [ ], ALTERING CASING [ ], COMMENCE DRILLING OPNS. [ ], PLUG AND ABANDONMENT [ ], CASING TEST AND CEMENT JOB [ ], OTHER: Re-perf. Grayburg & Acidize [X]

12. Describe Proposed or Completed Operations (Clearly state all pertinent details, and give pertinent dates, including estimated date of starting any proposed work) SEE RULE 1103.

10/12/01 MIRU Key Well Service. Pump stuck in SN. ND WH. RU BOP. Strip tbg. & rods out of hole. LD SN blast jt. & pump. RIH w/4-3/4" bit, 5-1/2" csg. scraper on 2-7/8" tbg. Tag fill @ 3300'. POH w/2-7/8" tbg. LD tool
10/15/01 RU Computalog WL & perforate Grayburg f/3009'-11',34'-36',90'-95',31',39',40',65'-67',98',99',3200',20',21',31',32',54'-56', & 64'-68' w 4 SPF. RD WL. RIH w/5-1/2" AD-1 pkr. on 2-7/8" tbg. to 2946'. Set pkr. Pressure test tbg. to 4000#. RU Cudd Pumping Service & acidized Grayburg 3009'-3268' w/3,000 gals. 15% NE-FE acid & 3,000# rock salt. Best block 2500#. Best break 2450#. ATP 800# @ 4.0 bpm. MTP 3270# @ 4.5 bpm. Flush w/81 bbls. Fresh water. ISIP 470#. 5 min. 0#. Well on vac. in 2 min. RD Cudd.
10/16/01 POH w/2-7/8" tbg. LD 5-1/2" AD-1 pkr. RIH w/2-7/8" tbg. Tbg. @ 3266'. SN @ 3235'. TAC @ 2922'. RD BOP. NU WH. RIH w/rods & 2-1/2" x 1-3/4" x 16' RHBC pump. Left well pumping to Skelly Unit Battery A.



I hereby certify that the information above is true and complete to the best of my knowledge and belief.
SIGNATURE Mary Jo Turner TITLE Production Tech II DATE December 1, 2001
TYPE OR PRINT NAME Mary Jo Turner TELEPHONE NO. (505) 392-9797

(This space for State Use)

APPROVED BY LE DATE

CONDITIONS OF APPROV.

FOR RECORD ONLY