

# NEW MEXICO OIL CONSERVATION COMMISSION

## WELL LOCATION AND ACREAGE DEDICATION PLAT

FORM C-128  
Revised 5/1/57

SEE INSTRUCTIONS FOR COMPLETING THIS FORM ON THE REVERSE SIDE

### SECTION A

Operator <b>Pan American Petroleum Corp.</b>			Lease <b>U.S.A. Malco Refineries -</b>		Well No. <b>7</b>
			Fed. - <b>Royalty Account "E"</b>		
Unit Letter <b>A</b>	Section <b>3</b>	Township <b>18 South</b>	Range <b>27 East</b>	County <b>Eddy</b>	

Actual Footage Location of Well:  
**660** feet from the **East** line and **646.63** feet from the **North** line

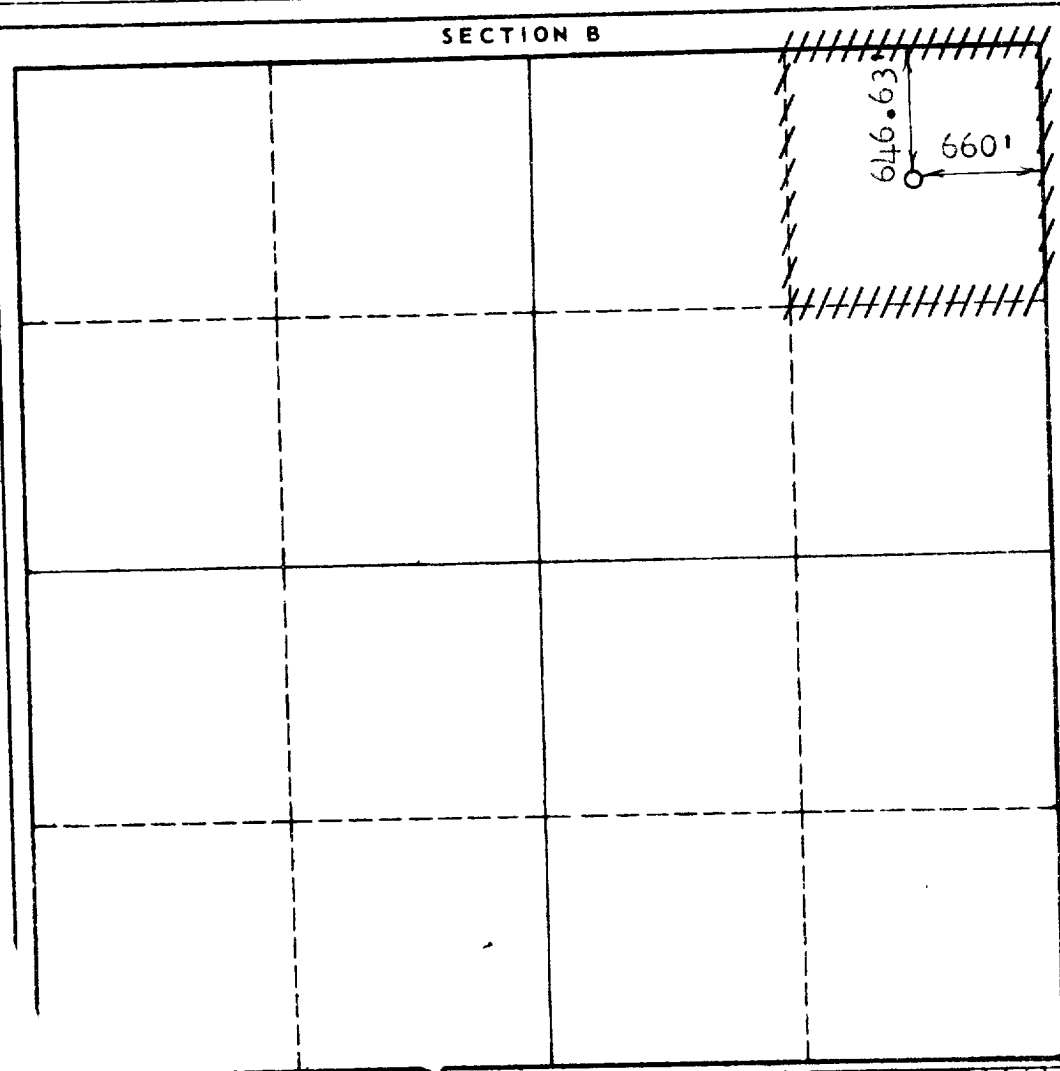
Ground Level Elev. <b>Not yet avail.</b>	Producing Formation <b>Abo</b>	Pool <b>Empire Abo</b>	Dedicated Acreage: <b>40</b> Acres
---	-----------------------------------	---------------------------	---------------------------------------

1. Is the Operator the only owner in the dedicated acreage outlined on the plat below? YES ☒ NO \_\_\_\_ . ("Owner" means the person who has the right to drill into and to produce from any pool and to appropriate the production either for himself or for himself and another. (65-3-29 (e) NMSA 1935 Comp.)
2. If the answer to question one is "no," have the interests of all the owners been consolidated by communitization agreement or otherwise? YES \_\_\_\_ NO \_\_\_\_ . If answer is "yes," Type of Consolidation \_\_\_\_
3. If the answer to question two is "no," list all the owners and their respective interests below:

Owner	Land Description

**RECEIVED**  
**AUG 28 1959**  
U. S. GEOLOGICAL SURVEY  
**ARTESIA, NEW MEXICO**

### SECTION B




### CERTIFICATION

I hereby certify that the information in SECTION A above is true and complete to the best of my knowledge and belief.

Name <b>Original Signed by</b>
Position <b>J. W. BROWN</b>
<b>Area Superintendent</b>
Company <b>Pan American Petr. Corp.</b>
Date <b>September 23, 1959</b>

I hereby certify that the well location shown on the plat in SECTION B was plotted from field notes of actual surveys made by me or under my supervision, and that the same is true and correct to the best of my knowledge and belief.

Date Surveyed <b>Sept. 16, 1959</b>
Registered Professional Engineer and/or Land Surveyor, <b>JOHN W. WEST</b>
<i>John W. West</i>
Certificate No. <b>N.M. - P.E. &amp; L.S. NO. 676</b>

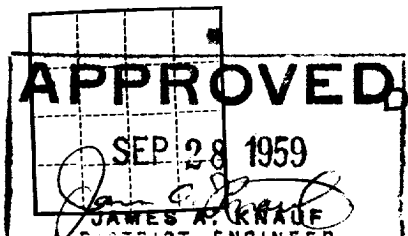


(SUBMIT IN TRIPLICATE)

Land Office Las Cruces

Lease No. LC-065478(b)

Unit 30-015-00749



UNITED STATES  
DEPARTMENT OF THE INTERIOR  
GEOLOGICAL SURVEY

SUNDRY NOTICES AND REPORTS ON WELLS

NOTICE OF INTENTION TO DRILL	<input checked="" type="checkbox"/>	SUBSEQUENT REPORT OF WATER SHUT-OFF	
NOTICE OF INTENTION TO CHANGE PLANS		SUBSEQUENT REPORT OF SHOOTING OR ACIDIZING	
NOTICE OF INTENTION TO TEST WATER SHUT-OFF		SUBSEQUENT REPORT OF ALTERING CASING	
NOTICE OF INTENTION TO RE-DRILL OR REPAIR WELL		SUBSEQUENT REPORT OF RE-DRILLING OR REPAIR	
NOTICE OF INTENTION TO SHOOT OR ACIDIZE		SUBSEQUENT REPORT OF ABANDONMENT	
NOTICE OF INTENTION TO PULL OR ALTER CASING		SUPPLEMENTARY WELL HISTORY	
NOTICE OF INTENTION TO ABANDON WELL			

(INDICATE ABOVE BY CHECK MARK NATURE OF REPORT, NOTICE, OR OTHER DATA)

**Malco Refineries "H"**

September 22, 1959

Well No. 7 is located 646.63 ft. from N line and 660 ft. from E line of sec. 3

NE/4 NE/4, Sec 3 T-18-S, R-27-E NM  
(1/4 Sec. and Sec. No.) (Twp.) (Range) (Meridian)

Empire Abo ddy New Mexico  
(Field) (County or Subdivision) (State or Territory)

The elevation of the derrick floor above sea level is \_\_\_\_\_ ft. Not yet available

**RECEIVED**  
AUG 28 1959

DETAILS OF WORK

(State names of and expected depths to objective sands; show sizes, weights, and lengths of proposed casings; indicate mud logging points, and all other important proposed work)

A 5900 ft Abo test well is to be drilled from surface to total depth with rotary tools. Casing program to be as follows:

Hole Size	Casing Size & Wt.	Est Depth	Cement
11"	8-5/8" - 24.5	1500'	Circulated
7-7/8"	4-1/2" - 9.5	5900'	850 ax

APPROVAL IS SUBJECT TO STATE  
ENGINEERS REGULATIONS REQUIRED  
OF APPLICATION FOR PERMIT TO  
DRILL FOR OIL IN WATER BASIN.  
BOICOT, ROSWELL, NEW MEXICO

I understand that this plan of work must receive approval in writing by the Geological Survey before operations may be commenced.

Company Pan American Petroleum Corporation

Address P. O. Box 68  
Hobbs, New Mexico

Original Signed by  
J. W. BROWN

By \_\_\_\_\_  
Title Area Superintendent

## JOHN W. WEST ENGINEERING COMPANY

412 NORTH DAL PASO

HOBBS, NEW MEXICO

September 18, 1959

Pan American Petroleum Corp.  
P. O. Box 68,  
Hobbs, New Mexico.

Gentlemen:

On September 16, 1959, a survey was made to locate your U. S. A. Malco Refineries, Federal "H", Royalty Account "E", No. 7 oil well to a point 660 feet from the east line and 646.63 feet from the north line of Section 3, Township 18 South, Range 27 East, New Mexico Principal Meridian, Eddy County, New Mexico.

A flag was placed on the east quarter corner of Section 3, and the transit was placed over the point common to Section 3, 4, 9, and 10 of the above mentioned Township and Range. We then chained south 0 degrees, 51 minutes east a distance of 646.63 feet to a point marked by a 2 inch by 2 inch wood hub with a tack; thence south 89 degrees, 53 minutes west a distance of 660 feet to the location marked by a  $\frac{1}{4}$  inch steel pin. To check we then chained back to the above mentioned wood hub; thence south 0 degrees, 51 minutes east a distance of 1987 feet to the east quarter corner of Section 3 for a closure error of less than 0.30 feet.

I hereby certify that the foregoing survey was made in the field under my supervision and that the same is true and correct to the best of my knowledge and belief.

Respectfully submitted,

*John W. West*

John W. West.