

Submit to Appropriate District Office  
 State Lease - 4 copies  
 Fee Lease - 3 copies

State of New Mexico  
 Energy, Minerals and Natural Resources Department

RECEIVED

Form C-102  
 Revised 1-1-89

OIL CONSERVATION DIVISION

JUN 12 '89

P.O. Box 2088  
 Santa Fe, New Mexico 87504-2088

D. A. OFFICE

DISTRICT I  
 P.O. Box 1980, Hobbs, NM 88240

DISTRICT II  
 P.O. Drawer DD, Artesia, NM 88210

DISTRICT III  
 1000 Rio Brazos Rd., Aztec, NM 87410

WELL LOCATION AND ACREAGE DEDICATION PLAT

All Distances must be from the outer boundaries of the section

Operator YATES PETROLEUM CORPORATION		Lease Federal AB		Well No. 4
Unit Letter B	Section 30	Township 18-S	Range 25-E	County Eddy

Actual Footage Location of Well:

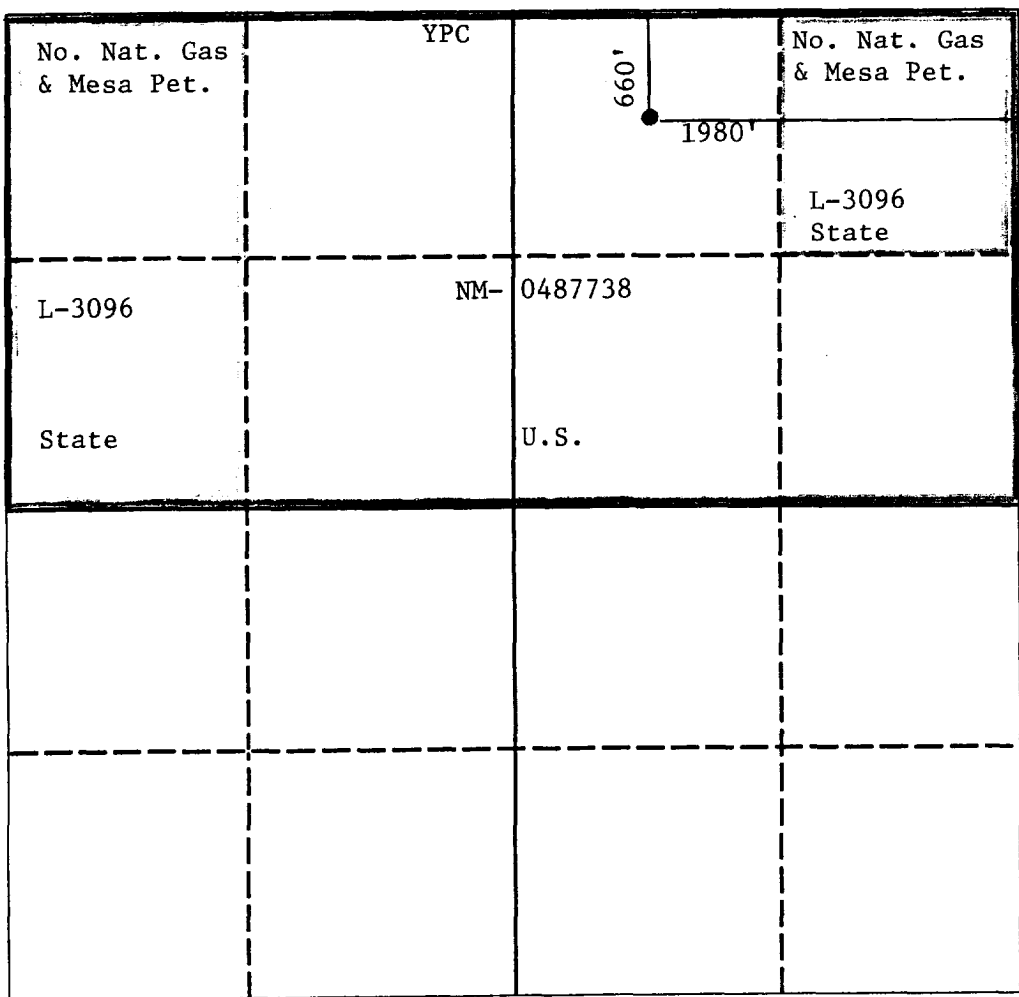
660 feet from the North line and 1980 feet from the East line	Ground level Elev. 3617'	Producing Formation Atoka/Wolfcamp	Pool Undes. Atoka	Dedicated Acreage: 320 Acres
---	-----------------------------	---------------------------------------	----------------------	---------------------------------

- Outline the acreage dedicated to the subject well by colored pencil or hachure marks on the plat below.
- If more than one lease is dedicated to the well, outline each and identify the ownership thereof (both as to working interest and royalty).
- If more than one lease of different ownership is dedicated to the well, have the interest of all owners been consolidated by communitization, unitization, force-pooling, etc.?
 

Yes     No    If answer is "yes" type of consolidation Communitization

If answer is "no" list the owners and tract descriptions which have actually been consolidated. (Use reverse side of this form if necessary.)

No allowable will be assigned to the well until all interests have been consolidated (by communitization, unitization, forced-pooling, or otherwise) or until a non-standard unit, eliminating such interest, has been approved by the Division.




**OPERATOR CERTIFICATION**  
 I hereby certify that the information contained herein in true and complete to the best of my knowledge and belief.

Signature: *Juanita Goodlett*  
 Printed Name: JUANITA GOODLETT  
 Position: PRODUCTION SUPERVISOR  
 Company: YATES PETROLEUM CORPORATION  
 Date: 6-8-89

**SURVEYOR CERTIFICATION**  
 I hereby certify that the well location shown on this plat was plotted from field notes of actual surveys made by me or under my supervision, and that the same is true and correct to the best of my knowledge and belief.

Date Surveyed: REFER TO ORIGINAL PLAT.  
 Signature & Seal of Professional Surveyor:  
 Certificate No.:



Submit to Appropriate District Office  
 State Lease - 4 copies  
 Fee Lease - 3 copies

State of New Mexico  
 Energy, Minerals and Natural Resources Department

RECEIVED

Form C-102  
 Revised 1-1-89

OIL CONSERVATION DIVISION

JUN 12 '89

P.O. Box 2088  
 Santa Fe, New Mexico 87504-2088

D. OFFICE

DISTRICT I  
 P.O. Box 1980, Hobbs, NM 88240

DISTRICT II  
 P.O. Drawer DD, Artesia, NM 88210

DISTRICT III  
 1000 Rio Brazos Rd., Aztec, NM 87410

WELL LOCATION AND ACREAGE DEDICATION PLAT

All Distances must be from the outer boundaries of the section

Operator YATES PETROLEUM CORPORATION			Lease Federal AB		Well No. 4
Unit Letter B	Section 30	Township 18-S	Range 25-E	County Eddy	

Actual Footage Location of Well:  
 660 feet from the North line and 1980 feet from the East line

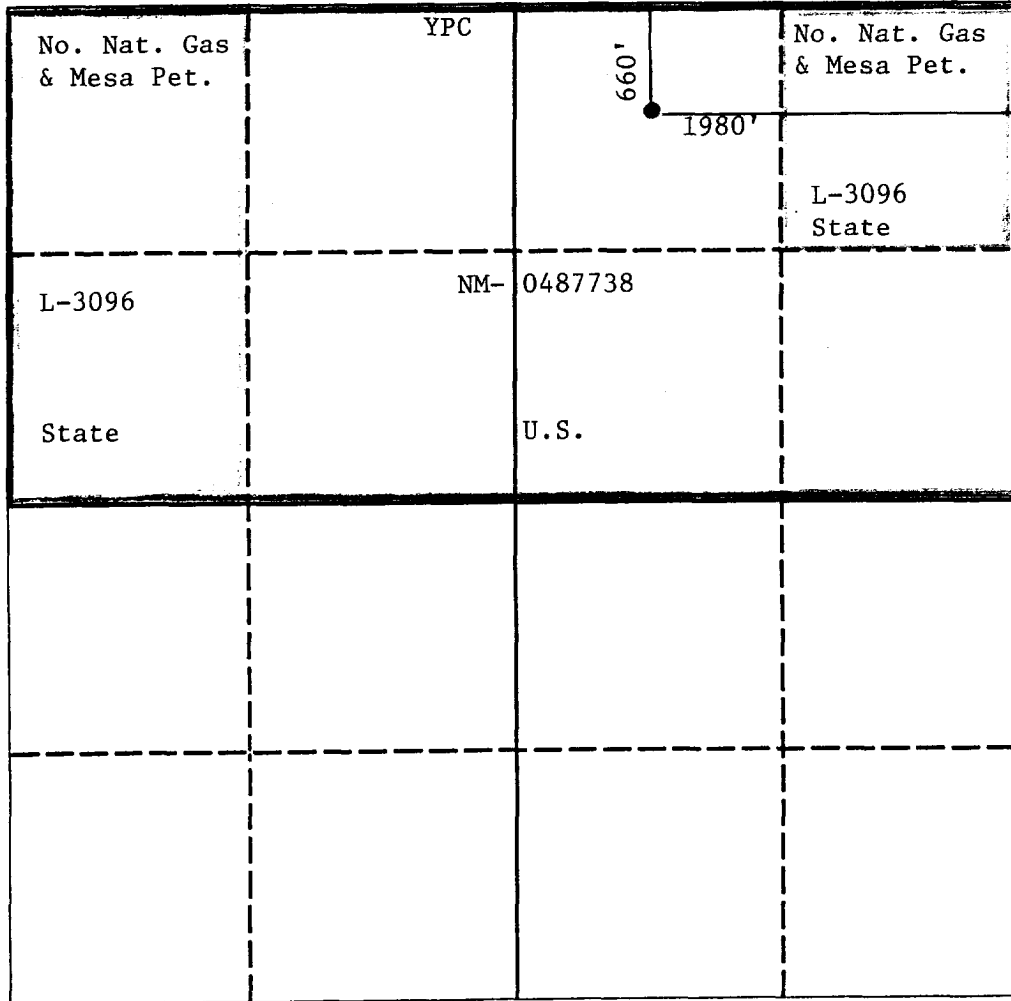
Ground level Elev. 3617'	Producing Formation Atoka/Wolfcamp	Pool Undes. Atoka	Dedicated Acreage: 320 Acres
-----------------------------	---------------------------------------	----------------------	---------------------------------

- Outline the acreage dedicated to the subject well by colored pencil or hachure marks on the plat below.
- If more than one lease is dedicated to the well, outline each and identify the ownership thereof (both as to working interest and royalty).
- If more than one lease of different ownership is dedicated to the well, have the interest of all owners been consolidated by communitization, unitization, force-pooling, etc.?
 

Yes     No    If answer is "yes" type of consolidation Communitization

If answer is "no" list the owners and tract descriptions which have actually been consolidated. (Use reverse side of this form if necessary.)

No allowable will be assigned to the well until all interests have been consolidated (by communitization, unitization, forced-pooling, or otherwise) or until a non-standard unit, eliminating such interest, has been approved by the Division.



**OPERATOR CERTIFICATION**  
 I hereby certify that the information contained herein is true and complete to the best of my knowledge and belief.

Signature  
*Juanita Goodlett*  
 Printed Name  
 JUANITA GOODLETT  
 Position  
 PRODUCTION SUPERVISOR  
 Company  
 YATES PETROLEUM CORPORATION  
 Date  
 6-8-89

**SURVEYOR CERTIFICATION**  
 I hereby certify that the well location shown on this plat was plotted from field notes of actual surveys made by me or under my supervision, and that the same is true and correct to the best of my knowledge and belief.

Date Surveyed  
 REFER TO ORIGINAL PLAT.  
 Signature & Seal of Professional Surveyor

Certificate No.

