


(SUBMIT IN TRIPLICATE)

Land Office New Mexico

Lease No. 21-055043

Unit _____



UNITED STATES
DEPARTMENT OF THE INTERIOR
GEOLOGICAL SURVEY

RECEIVED
FEB 22 1962

SUNDRY NOTICES AND REPORTS ON WELLS, D. C. C. ARTESIA, OFFICE

NOTICE OF INTENTION TO DRILL.....	<input checked="" type="checkbox"/>	SUBSEQUENT REPORT OF WATER SHUT-OFF.....	
NOTICE OF INTENTION TO CHANGE PLANS.....		SUBSEQUENT REPORT OF SHOOTING OR ACIDIZING.....	
NOTICE OF INTENTION TO TEST WATER SHUT-OFF.....		SUBSEQUENT REPORT OF ALTERING CASING.....	
NOTICE OF INTENTION TO RE-DRILL OR REPAIR WELL.....		SUBSEQUENT REPORT OF RE-DRILLING OR REPAIR.....	
NOTICE OF INTENTION TO SHOOT OR ACIDIZE.....		SUBSEQUENT REPORT OF ABANDONMENT.....	
NOTICE OF INTENTION TO PULL OR ALTER CASING.....		SUPPLEMENTARY WELL HISTORY.....	
NOTICE OF INTENTION TO ABANDON WELL.....			

(INDICATE ABOVE BY CHECK MARK NATURE OF REPORT, NOTICE, OR OTHER DATA)

February 19, 1962

Federal Keohans et al "A"

Well No. 3 is located 1900 ft. from N line and 1900 ft. from W line of sec. 28

NE 4 21 1/2, sec 28 (1/4 Sec. and Sec. No.) 12-S (Twp.) 11-E (Range) NMPM (Meridian)

Sugar (Field) Edg (County or Subdivision) New Mexico (State or Territory)

The elevation of the derrick floor above sea level is _____ ft.

RECEIVED

DETAILS OF WORK

FEB 20 1962

(State names of and expected depths to objective sands; show sizes, weights, and lengths of proposed casings; indicate mudding jobs, cementing points, and all other important proposed work)

It is proposed to drill to approximately 300' with Rotary Tools and complete in the Queen Formation.

Hole Size	Cas. Size	Wt/Lb	Int or SH	Depth	Cement
11"	8-5/16"	24	New	250'	Circulate
7-7/8"	6-1/2"	9.56	New	300'	Circulate

I understand that this plan of work must receive approval in writing by the Geological Survey before operations may be commenced.

Company Gulf Oil Corporation

Address Box 2167, Hobbs, New Mexico

By J. W. BUSSELL

Title Area Production Manager

**NEW MEXICO OIL CONSERVATION COMMISSION
WELL LOCATION AND ACREAGE DEDICATION PLAT**

FORM C-128
Revised 5/1/57

SEE INSTRUCTIONS FOR COMPLETING THIS FORM ON THE REVERSE SIDE

SECTION A


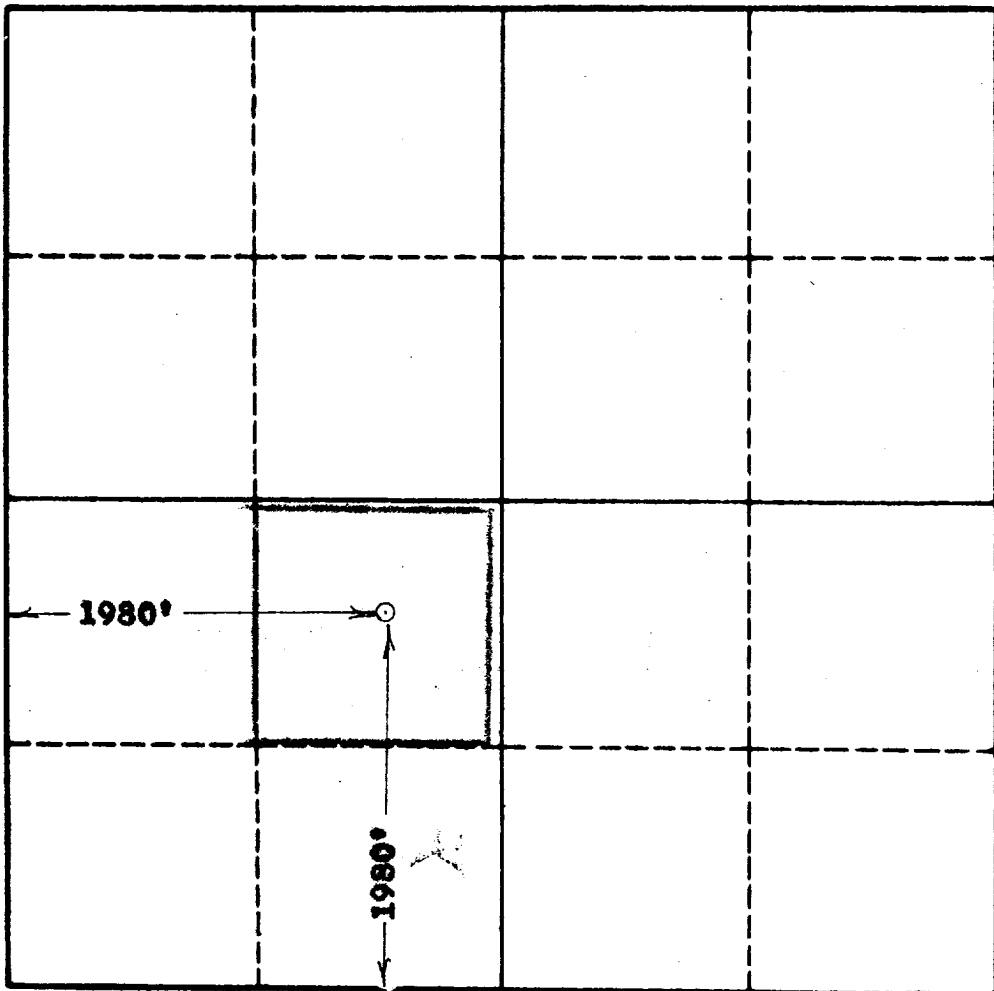
Operator Gulf Oil Corp.		Lease Federal-Keohane "A" (see pt.)		Well No. 3
Unit Letter K	Section 28	Township 18 South	Range 31 East	County Eddy
Actual Footage Location of Well: 1980 feet from the south line and 1980 feet from the west line				
Ground Level Elev.	Producing Formation Queen	Pool Keohane	Dedicated Acreage: 10 Acres	

1. Is the Operator the only owner in the dedicated acreage outlined on the plat below? YES NO . ("Owner" means the person who has the right to drill into and to produce from any pool and to appropriate the production either for himself or for himself and another. (65-3-29 (e) NMSA 1935 Comp.)
2. If the answer to question one is "no," have the interests of all the owners been consolidated by communitization agreement or otherwise? YES NO . If answer is "yes," Type of Consolidation _____
3. If the answer to question two is "no," list all the owners and their respective interests below:

Owner	Land Description

RECEIVED
FEB 20 1962
GEOLOGICAL SURVEY,
ALBUQUERQUE, NEW MEXICO

SECTION B




CERTIFICATION

I hereby certify that the information in SECTION A above is true and complete to the best of my knowledge and belief.

ORIGINAL SIGNED

Name J. M. RUSSELL
Position Area Production Manager
Company Gulf Oil Corporation
Date February 19, 1962

I hereby certify that the well location shown on the plat in SECTION B was plotted from field notes of actual surveys made by me or under my supervision, and that the same are true and correct to the best of my knowledge and belief.



Date Surveyed Jan 25, 1962
Registered Professional Engineer and/or Land Surveyor J. M. Russell
Certificate No. N. M. - P. E. & L. S. NO. 676