

**NEW MEXICO OIL CONSERVATION COMMISS
WELL LOCATION AND ACREAGE DEDICATION PLAT**

Form C-102
Supersedes C-101
Effective 1-4-68

All distances must be from the outer boundaries of the Section.

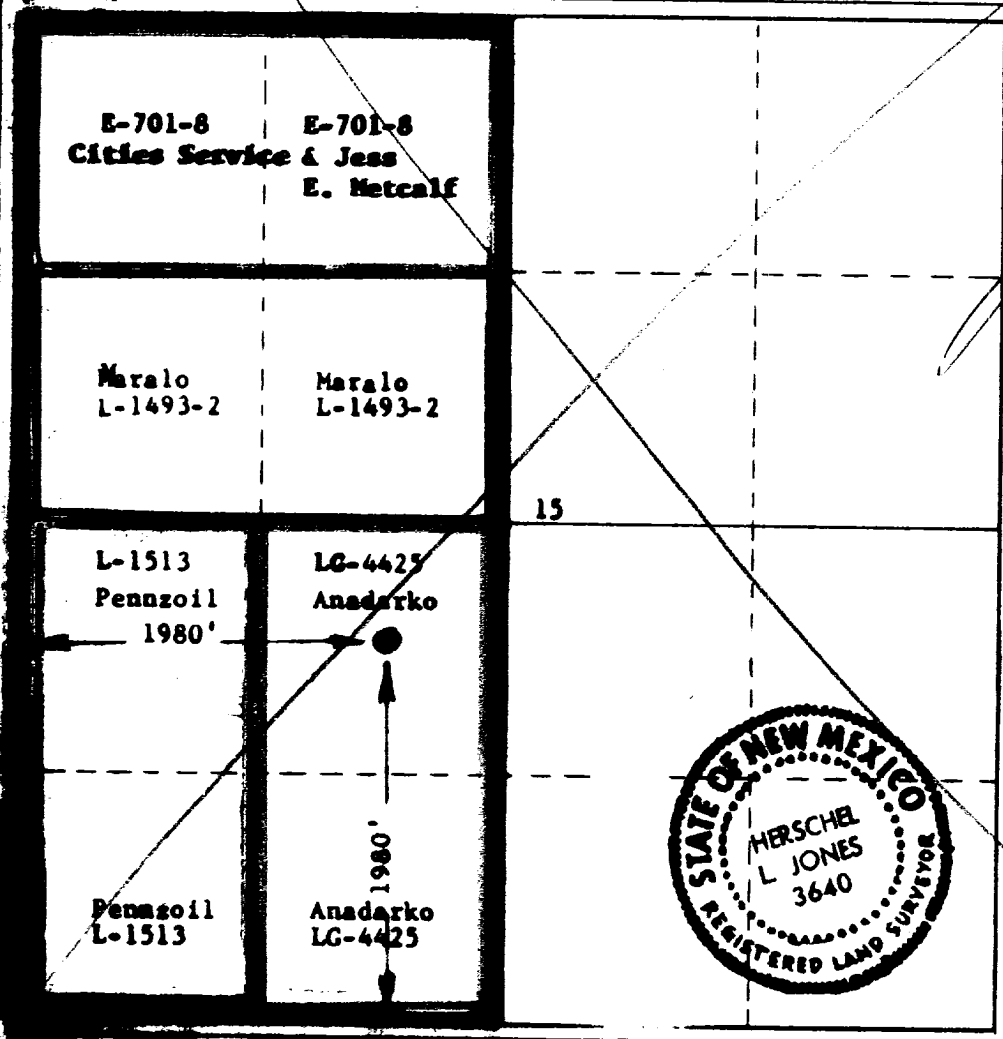
Operator ANADARKO PRODUCTION COMPANY		Lease South Turkey Track State Comm.		Well No. 1
Unit Letter "K"	Section 15	Township 19 South	Range 29 East	County Eddy
Actual Footage Location of Well: 1980 feet from the South line and 1980 feet from the West line				
Ground Level Elev. 3322	Producing Formation Morrow	Pool Wildcat Morrow	Dedicated Acreage: .320 Acres	

1. Outline the acreage dedicated to the subject well by colored pencil or hachure marks on the plat below.
2. If more than one lease is dedicated to the well, outline each and identify the ownership thereof (both as to working interest and royalty).
3. If more than one lease of different ownership is dedicated to the well, have the interests of all owners been consolidated by communitization, unitization, force-pooling, etc?



Yes No If answer is "yes," type of consolidation **Communitization**

If answer is "no," list the owners and tract descriptions which have actually been consolidated. (Use reverse side of this form if necessary.) _____

No allowable will be assigned to the well until all interests have been consolidated (by communitization, unitization, forced-pooling, or otherwise) or until a non-standard unit, eliminating such interests, has been approved by the Commission.



CERTIFICATION	
I hereby certify that the information contained herein is true and complete to the best of my knowledge and belief.	
<i>Jerry E. Buckles</i>	
Name	Jerry E. Buckles
Position	Area Supervisor
Company	Anadarko Production Co.
Date	September 10, 1977
I hereby certify that the well location shown on this plat was plotted from field notes of actual surveys made by me or under my supervision, and that the same is true and correct to the best of my knowledge and belief.	
Date Surveyed	September 10, 1977
Registered Professional Engineer and/or Land Surveyor	
<i>Herschel L. Jones</i>	
Certificate No.	3640



WORKING INTEREST

.75

.125

.0625

.0625

.0000

100%

ROYALTY INTEREST

.65625

.109375

.0546875

.0546875

.125

100%

Anadarko Production Company

M. Ralph Lowe, Inc.

Maralo, Inc.

Erma Lowe

New Mexico