

District I  
PO Box 1980, Hobbs, NM 88241-1980

District II  
811 South First, Artesia, NM 88210

District III  
1000 Rio Brazos Rd., Aztec, NM 87410

District IV  
2040 South Pacheco, Santa Fe, NM 87505

State of New Mexico  
Energy, Minerals & Natural Resources Department

OIL CONSERVATION DIVISION  
2040 South Pacheco  
Santa Fe, NM 87505

Form C-104  
Revised October 18, 1994  
Instructions on back  
Submit to Appropriate District Office  
5 Copies  
☐ AMENDED REPORT

I. REQUEST FOR ALLOWABLE AND AUTHORIZATION TO TRANSPORT

<sup>1</sup> Operator name and Address RICKS EXPLORATION, INC. 210 PARK AVENUE 3000 OKLAHOMA TOWER OKLAHOMA CITY, OK 73102		<sup>2</sup> OGRID Number 168489
		<sup>3</sup> Reason for Filing Code CH 3-1-00
<sup>4</sup> API Number 30 - 0 15-22439	<sup>5</sup> Pool Name TURKEY TRACK NORTH ATOKA	<sup>6</sup> Pool Code 86450
<sup>7</sup> Property Code 26040	<sup>8</sup> Property Name FEDERAL DH GAS COM STATE EC	<sup>9</sup> Well Number 1

II. <sup>10</sup> Surface Location

UI or lot no. C	Section 5	Township 19	Range 29	Lot Idn	Feet from the 660	North/South Line NORTH	Feet from the 1980	East/West line WEST	County EDDY
--------------------	--------------	----------------	-------------	---------	----------------------	---------------------------	-----------------------	------------------------	----------------

<sup>11</sup> Bottom Hole Location

UI or lot no.	Section	Township	Range	Lot Idn	Feet from the	North/South Line	Feet from the	East/West line	County
<sup>12</sup> Lse Code S	<sup>13</sup> Producing Method Code F	<sup>14</sup> Gas Connection Date		<sup>15</sup> C-129 Permit Number		<sup>16</sup> C-129 Effective Date		<sup>17</sup> C-129 Expiration Date	

III. Oil and Gas Transporters

<sup>18</sup> Transporter OGRID	<sup>19</sup> Transporter Name and Address	<sup>20</sup> POD	<sup>21</sup> O/G	<sup>22</sup> POD ULSTR Location and Description
138648	AMOCO PL P.O. BOX 702068 TULSA, OK 71470	2813622	O	
153135	DUKE ENERGY 370 17TH STR, STE 900 DENVER, CO 80202	87430	G	

IV. Produced Water


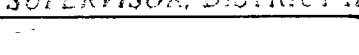
<sup>23</sup> POD 87450	<sup>24</sup> POD ULSTR Location and Description
----------------------------	--

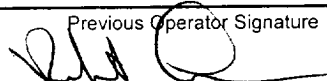
V. Well Completion Data

<sup>25</sup> Spud Date	<sup>26</sup> Ready Date	<sup>27</sup> TD	<sup>28</sup> PBTD	<sup>29</sup> Perforations	<sup>30</sup> DHC, DC, MC
<sup>31</sup> Hole Size		<sup>32</sup> Casing & Tubing Size	<sup>33</sup> Depth Set		<sup>34</sup> Sacks Cement

VI. Well Test Data

<sup>35</sup> Date New Oil	<sup>36</sup> Gas Delivery Date	<sup>37</sup> Test Date	<sup>38</sup> Test Length	<sup>39</sup> Tbg. Pressure	<sup>40</sup> Csg. Pressure
<sup>41</sup> Choke Size	<sup>42</sup> Oil	<sup>43</sup> Water	<sup>44</sup> Gas	<sup>45</sup> AOF	<sup>46</sup> Test Method

<sup>47</sup> I hereby certify that the rules of the Oil Conservation Division have been complied with and that the information given above is true and complete to the best of my knowledge and belief. Signature: 		OIL CONSERVATION DIVISION Approved by: SUPERVISOR, DISTRICT II Title:  Approval Date: JUN 15 2000	
Printed name: JEFF NELSON			
Title: V. P. OPERATIONS			
Date: 03/01/2000	Phone: 405-516-1100		

<sup>48</sup> If this is a change of operator fill in the OGRID number and name of the previous operator 174423: RSE PARTNERS-1LP			
Previous Operator Signature 	Printed Name ROB LEMMONS	Title OPERATIONS MGR	Date 03/01/2000