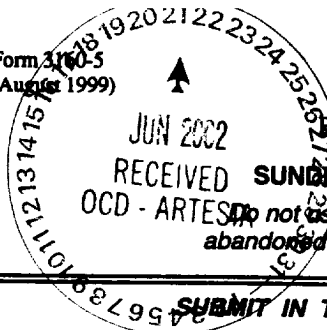


CIST



SUNDAY NOTICES AND REPORTS ON WELLS

Do not use this form for proposals to drill or to re-enter an abandoned well. Use Form 3160-3 (APD) for such proposals.

5. Lease Serial No.
2887889 NM 0553785A

6. If Indian, Allottee or Tribe Name

SUBMIT IN TRIPLICATE - Other instructions on reverse side

1. Type of Well

Oil Well Gas Well Other

2. Name of Operator

OKY USA WTP Limited Partnership

3a. Address

P.O. Box 50250, Midland, TX 79710-0250

3b. Phone No. (include area code)

915-685-5717

4. Location of Well (Footage, Sec., T., R., M., or Survey Description)

1980 FNL 660 FEL SENE(H) Sec 21 T21S R27E

7. If Unit or CA/Agreement, Name and/or No.

8. Well Name and No.
Government AD COM #3

9. API Well No.

30-015-24948

10. Field and Pool, or Exploratory Area
La Huerta Atoka

11. County or Parish, State

Eddy NM

12. CHECK APPROPRIATE BOX(ES) TO INDICATE NATURE OF NOTICE, REPORT, OR OTHER DATA

TYPE OF SUBMISSION	TYPE OF ACTION		
<input type="checkbox"/> Notice of Intent	<input type="checkbox"/> Acidize	<input type="checkbox"/> Deepen	<input type="checkbox"/> Production (Start/Resume)
<input checked="" type="checkbox"/> Subsequent Report	<input type="checkbox"/> Alter Casing	<input type="checkbox"/> Fracture Treat	<input type="checkbox"/> Reclamation
<input type="checkbox"/> Final Abandonment Notice	<input type="checkbox"/> Casing Repair	<input type="checkbox"/> New Construction	<input type="checkbox"/> Recomplete
	<input type="checkbox"/> Change Plans	<input checked="" type="checkbox"/> Plug and Abandon	<input type="checkbox"/> Temporarily Abandon
	<input type="checkbox"/> Convert to Injection	<input type="checkbox"/> Plug Back	<input type="checkbox"/> Water Disposal
			<input type="checkbox"/> Water Shut-Off
			<input type="checkbox"/> Well Integrity
			<input type="checkbox"/> Other _____

13. Describe Proposed or Completed Operation (clearly state all pertinent details, including estimated starting date of any proposed work and approximate duration thereof. If the proposal is to deepen directionally or recomplete horizontally, give subsurface locations and measured and true vertical depths of all pertinent markers and zones. Attach the Bond under which the work will be performed or provide the Bond No. on file with BLM/BIA. Required subsequent reports shall be filed within 30 days following completion of the involved operations. If the operation results in a multiple completion or recompletion in a new interval, a Form 3160-4 shall be filed once testing has been completed. Final Abandonment Notices shall be filed only after all requirements, including reclamation, have been completed, and the operator has determined that the final site is ready for final inspection.)

Approved as to plugging of the well bore.
Liability under bond is retained until
surface restoration is completed.

SEE OTHER SIDE

Post PCH

14. I hereby certify that the foregoing is true and correct

Name (Printed/Typed)

David Stewart

Title

Sr. Regulatory Analyst

Date

6/19/02

THIS SPACE FOR FEDERAL OR STATE OFFICE USE

Approved by

(ORIGINAL) ALEXIS C. SWOBODA

Title

PETROLEUM ENGINEER

Date

JUN 19 2002

Conditions of approval, if any, are attached. Approval of this notice does not warrant or certify that the applicant holds legal or equitable title to those rights in the subject lease which would entitle the applicant to conduct operations thereon.

Office

GOVERNMENT AD COM NO. 3 (Plug and Abandon)

05/22/2002 CMIC:gray
MIRU KEY plugging crew #453.
L/E: \$1295 CUM L/E: \$1295

05/23/2002 CMIC:gray
NDWH NU BOP Released packer started POOH w/ tbg & packer. SION
L/E: \$2863 CUM L/E: \$4158

05/24/2002 CMIC:gray
Finished POOH w/ tbg. RU wireline RIH set CIBP @ 10496'. RD wireline.
RIH w/ tbg. RU pump started to CHC w/ mud pump truck broke driveshaft.
SI till truck repaired
L/E: \$3179 CUM L/E: \$7337

05/25-28/2002 CMIC:gray
SI till truck repaired.
CUM L/E: \$7337

05/29/2002 CMIC:gray
Spotted 30 sxs Class H cmt @ 10496'. POOH w/ 20 stands tbg WOC. RIH tagged
cmt @ 10044'. Loaded hole w/ 10# mud spotted 35 sxs class H cmt. POOH
LD tbg to 8806'. Spotted 25 sxs class H cmt POOH w/ tbg. SION
L/E: \$4422 CUM L/E: \$11759

05/30/2002 CMIC:gray
Worked to NDWH RU wireline RIH w/ csg cutter could not work below 3416'.
RD wireline. SION
L/E: \$2129 CUM L/E: \$13888

05/31/2002 CMIC:gray
RIH w/ tbg worked tbg thru bad spot in csg to 7150. Spotted 25 sxs class
H cmt. POOH w/ tbg. RU wireline RIH perf csg @ 5170'. RIH w/ tbg to 5220'
spotted 30 sxs class H cmt. POOH w/ tbg. RIH w/ wireline to 3416' cut csg. SION
L/E: \$4086 CUM L/E: \$17974

06/01/2002 CMIC:gray
Speared csg started POOH LD csg. RIH worked tbg into stub RIH tagged cmt
@ 5108'. POOH LD tbg to 3456'. Spotted 35 sxs Class C cmt. POOH w/ tbg SION.
L/E: \$4800 CUM L/E: \$22774

06/02/2002 CMIC:gray
RIH tagged cmt @ 3105'. LD tbg to 2499' spotted 40 sxs class C cmt. WOC
RIH tagged cmt 2362'. LD tbg to 450' spotted 35 sxs Class C cmt. POOH SION
L/E: \$3029 CUM L/E: \$25803

06/04/2002 CMIC:gray
RIH tagged cmt @ 310'. LD tbg. RIH set surface plug. RDMO
L/E: \$980 CUM L/E: \$26783

BUREAU OF LAND MANAGEMENT
ROSMILL OFFICE

2002 JUN 19 AM 8:41

RECEIVED

UNITED STATES
DEPARTMENT OF THE INTERIOR
BUREAU OF LAND MANAGEMENT

1301 W. Grand Avenue
Artesia, NM 88210

FORM APPROVED
Bureau No. 1004-0135
Expires July 31, 1996

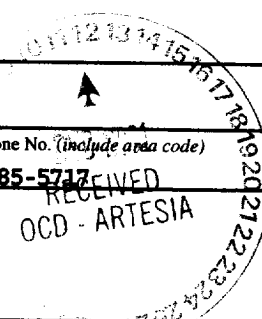
C151

SUNDRY NOTICES AND REPORTS ON WELLS

Do not use this form for proposals to drill or to re-enter an abandoned well. Use Form 3160-3 (APD) for such proposals.

SUBMIT IN TRIPLICATE - Other instructions on reverse side

1. Type of Well <input type="checkbox"/> Oil Well <input checked="" type="checkbox"/> Gas Well <input type="checkbox"/> Other		6. If Indian, Allottee or Tribe Name NNM87889	
2. Name of Operator OKY USA WIP Limited Partnership		7. If Unit or CA/Agreement, Name and/or No.	
3a. Address P.O. Box 50250, Midland, TX 79710-0250		8. Well Name and No. Government AD Com #3	
3b. Phone No. (include area code) 915-685-5717		9. API Well No. 30-015-24948	
4. Location of Well (Footage, Sec., T., R., M., or Survey Description) 1980 FNL 660 FEL SENE (H) Sec 21 T21S R27E		10. Field and Pool, or Exploratory Area La Huerta Atoka	
		11. County or Parish, State Eddy NM	



12. CHECK APPROPRIATE BOX(ES) TO INDICATE NATURE OF NOTICE, REPORT, OR OTHER DATA

TYPE OF SUBMISSION	TYPE OF ACTION			
<input checked="" type="checkbox"/> Notice of Intent	<input type="checkbox"/> Acidize	<input type="checkbox"/> Deepen	<input type="checkbox"/> Production (Start/Resume)	<input type="checkbox"/> Water Shut-Off
<input type="checkbox"/> Subsequent Report	<input type="checkbox"/> Alter Casing	<input type="checkbox"/> Fracture Treat	<input type="checkbox"/> Reclamation	<input type="checkbox"/> Well Integrity
<input type="checkbox"/> Final Abandonment Notice	<input type="checkbox"/> Casing Repair	<input type="checkbox"/> New Construction	<input type="checkbox"/> Recomplete	<input type="checkbox"/> Other _____
	<input type="checkbox"/> Change Plans	<input checked="" type="checkbox"/> Plug and Abandon	<input type="checkbox"/> Temporarily Abandon	
	<input type="checkbox"/> Convert to Injection	<input type="checkbox"/> Plug Back	<input type="checkbox"/> Water Disposal	

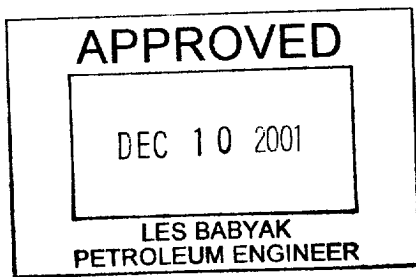
13. Describe Proposed or Completed Operation (clearly state all pertinent details, including estimated starting date of any proposed work and approximate duration thereof. If the proposal is to deepen directionally or recomplate horizontally, give subsurface locations and measured and true vertical depths of all pertinent markers and zones. Attach the Bond under which the work will be performed or provide the Bond No. on file with BLM/BIA. Required subsequent reports shall be filed within 30 days following completion of the involved operations. If the operation results in a multiple completion or recompletion in a new interval, a Form 3160-4 shall be filed once testing has been completed. Final Abandonment Notices shall be filed only after all requirements, including reclamation, have been completed, and the operator has determined that the final site is ready for final inspection.)

TD - 11620' PBD - 10918' PERFS - 10546-10774'

CASING: 13-3/8" 48# @ 400', 17-1/2", cmt w/ 450sx, TOC-CIRC
8-5/8" 24-32# @ 2449', 12-1/4", cmt w/ 1650sx, TOC-CIRC
5-1/2" 17-20# @ 11603', 7-7/8", cmt w/ 850sx TOC-7700' -TS

4/91-CIBP @ 11390'w/ 40' cmt, plug perfs 11407-11573'
12/91-CIBP @ 10960'w/ 40' cmt, plug perfs 10987-11333'

- RIH & set CIBP @ 10496', dump 5sx cmt to 10461'
- M&P 25sx cmt @ 10066-9966'
- M&P 25sx cmt @ 9853-9753'
- M&P 25sx cmt @ 8806-8706'
- Perf @ 5170', sqz 45sx cmt to 5070' (100' cmt inside & outside csg)
- Perf @ 2499', sqz 40sx cmt to 2399' (100' cmt inside & outside csg)
- Perf @ 450', sqz 35sx cmt to 350' (100' cmt inside & outside csg)
- M&P 10sx cmt Surface Plug



**SEE ATTACHED FOR
CONDITIONS OF APPROVAL**

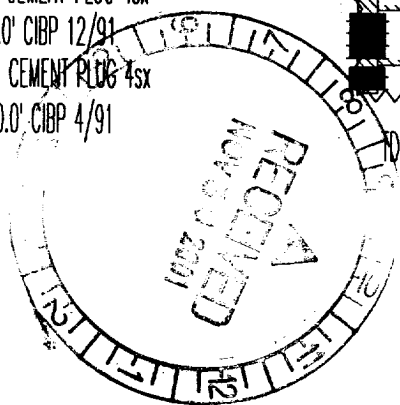
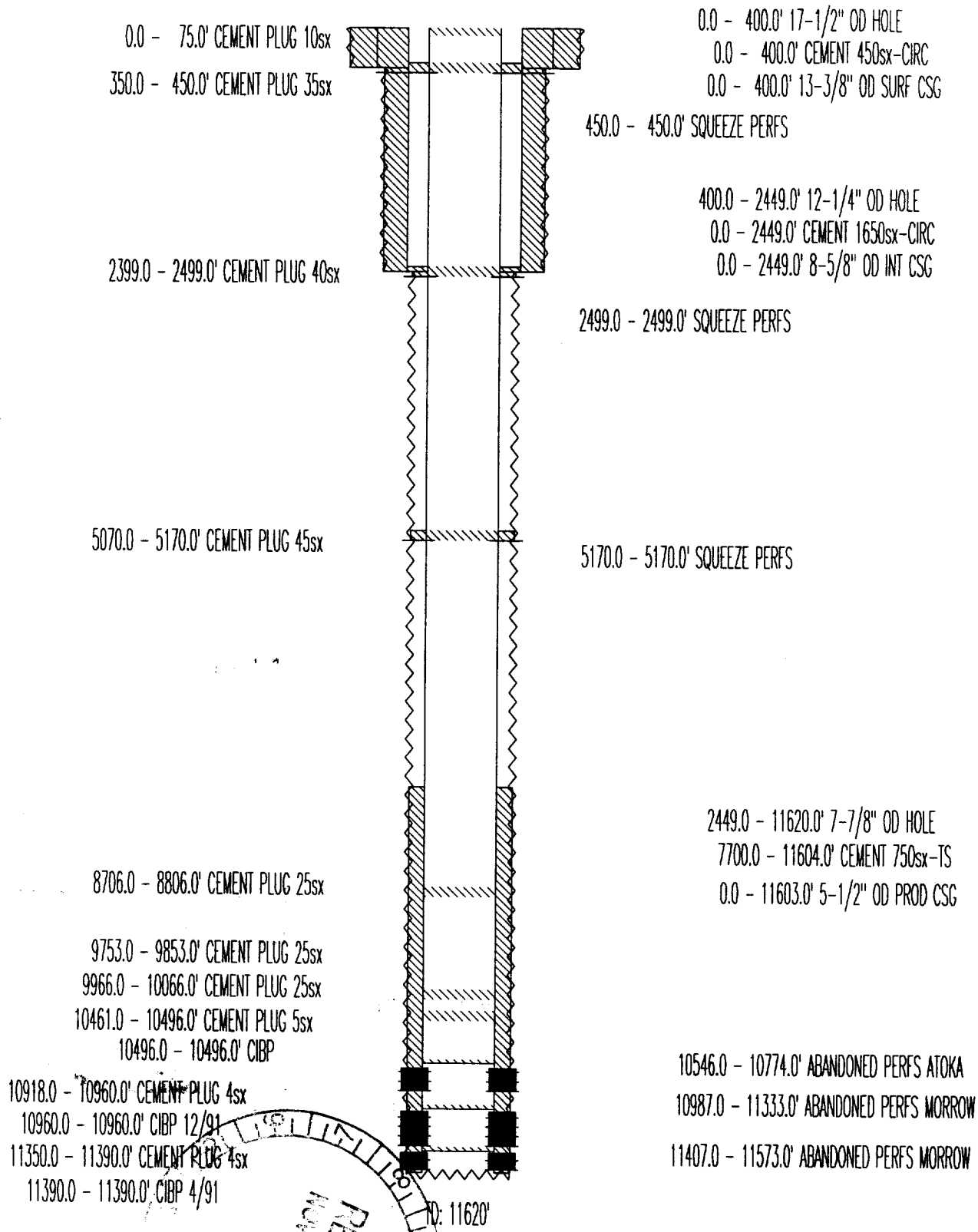
14. I hereby certify that the foregoing is true and correct Name (Printed/Typed) David Stewart	Title Sr. Regulatory Analyst
	Date 11/26/01

THIS SPACE FOR FEDERAL OR STATE OFFICE USE

Approved by	Title	Date
Conditions of approval, if any, are attached. Approval of this notice does not warrant or certify that the applicant holds legal or equitable title to those rights in the subject lease which would entitle the applicant to conduct operations thereon.	Office	

Title 18 U.S.C. Section 1001, makes it a crime for any person knowingly and willfully to make to any department or agency of the United States any false, fictitious or fraudulent statements or representations as to any matter within its jurisdiction.

OXY USA WTP LP
 GOVERNMENT AD 3
 SEC 21 T21S R27E EDDY NM



UNITED STATES
DEPARTMENT OF THE INTERIOR
BUREAU OF LAND MANAGEMENT

SA

FORM APPROVED
Budget Bureau No. 1004-0135
Expires July 31, 1996

SUNDRY NOTICES AND REPORTS ON WELLS

Do not use this form for proposals to drill or to re-enter an abandoned well. Use Form 3160-3 (APD) for such proposals.

SUBMIT IN TRIPLICATE - Other instructions on reverse side

1. Type of Well <input type="checkbox"/> Oil Well <input checked="" type="checkbox"/> Gas Well <input type="checkbox"/> Other		5. Lease Serial No. NMNM87889
2. Name of Operator OXY USA WTP Limited Partnership		6. If Indian, Allottee or Tribe Name
3a. Address P.O. Box 50250, Midland, TX 79710-0250	3b. Phone No. (include area code) 915-685-5717	7. If Unit or CA/Agreement, Name and/or No.
4. Location of Well (Footage, Sec., T., R., M., or Survey Description) 1980 FNL 660 FEL SENE(H) Sec 21 T21S R27E		8. Well Name and No. Government AD <i>com</i> #3
		9. API Well No. 30-015-24948
		10. Field and Pool, or Exploratory Area La Huerta Atoka
		11. County or Parish, State Eddy NM

12. CHECK APPROPRIATE BOX(ES) TO INDICATE NATURE OF NOTICE, REPORT, OR OTHER DATA

TYPE OF SUBMISSION	TYPE OF ACTION			
<input checked="" type="checkbox"/> Notice of Intent	<input type="checkbox"/> Acidize	<input type="checkbox"/> Deepen	<input type="checkbox"/> Production (Start/Resume)	<input type="checkbox"/> Water Shut-Off
<input type="checkbox"/> Subsequent Report	<input type="checkbox"/> Alter Casing	<input type="checkbox"/> Fracture Treat	<input type="checkbox"/> Reclamation	<input type="checkbox"/> Well Integrity
<input type="checkbox"/> Final Abandonment Notice	<input type="checkbox"/> Casing Repair	<input type="checkbox"/> New Construction	<input type="checkbox"/> Recomplete	<input type="checkbox"/> Other _____
	<input type="checkbox"/> Change Plans	<input checked="" type="checkbox"/> Plug and Abandon	<input type="checkbox"/> Temporarily Abandon	
	<input type="checkbox"/> Convert to Injection	<input type="checkbox"/> Plug Back	<input type="checkbox"/> Water Disposal	

13. Describe Proposed or Completed Operation (clearly state all pertinent details, including estimated starting date of any proposed work and approximate duration thereof. If the proposal is to deepen directionally or recomplate horizontally, give subsurface locations and measured and true vertical depths of all pertinent markers and zones. Attach the Bond under which the work will be performed or provide the Bond No. on file with BLM/BIA. Required subsequent reports shall be filed within 30 days following completion of the involved operations. If the operation results in a multiple completion or recomplate in a new interval, a Form 3160-4 shall be filed once testing has been completed. Final Abandonment Notices shall be filed only after all requirements, including reclamation, have been completed, and the operator has determined that the final site is ready for final inspection.)

TD - 11620' PBDT - 10918' PERFS - 10546-10774'

CASING: 13-3/8" 48# @ 400', 17-1/2", cmt w/ 450sx, TOC-CIRC
8-5/8" 24-32# @ 2449', 12-1/4", cmt w/ 1650sx, TOC-CIRC
5-1/2" 17-20# @ 11603', 7-7/8", cmt w/ 850sx TOC-7700' -TS

4/91-CIBP @ 11390'w/ 40' cmt, plug perfs 11407-11573'
12/91-CIBP @ 10960'w/ 40' cmt, plug perfs 10987-11333'

1. RIH & set CIBP @ 10496', dump 5sx cmt to 10461'
2. M&P 25sx cmt @ 10066-9966'
3. M&P 25sx cmt @ 9853-9753'
4. M&P 25sx cmt @ 8806-8706'
5. Perf @ 5170', sqz 45sx cmt to 5070' (100' cmt inside & outside csg)
6. Perf @ 2499', sqz 40sx cmt to 2399' (100' cmt inside & outside csg)
7. Perf @ 450', sqz 35sx cmt to 350' (100' cmt inside & outside csg)
8. M&P 10sx cmt Surface Plug

120450/18

 RECEIVED
 OGD - ARTESIA

14. I hereby certify that the foregoing is true and correct Name (Printed/Typed) David Stewart	Title Sr. Regulatory Analyst
	Date 11/26/01

THIS SPACE FOR FEDERAL OR STATE OFFICE USE

Approved by 	Title	Date
Conditions of approval, if any, are attached. Approval of this notice does not warrant or certify that the applicant holds legal or equitable title to those rights in the subject lease which would entitle the applicant to conduct operations thereon.	Office	

Title 18 U.S.C. Section 1001, makes it a crime for any person knowingly and willfully to make to any department or agency of the United States any false, fictitious or fraudulent statements or representations as to any matter within its jurisdiction.

OXY USA WTP LP
 GOVERNMENT AD 3
 SEC 21 T21S R27E EDDY NM

