

UNITED STATES
DEPARTMENT OF THE INTERIOR
BUREAU OF LAND MANAGEMENT

U.M. Oil Co. Division
311 S. 1st Street
Artesia, NM 88210-2834

C/S F

FORM APPROVED
BLM - CRA
February 08, 1996

SUNDRY NOTICES AND REPORTS ON WELLS

Do not use this form for proposals to drill or to deepen or reentry to a different reservoir
Use "APPLICATION FOR PERMIT" for such proposals

SUBMIT IN TRIPLICATE

1. Type of Well <input type="checkbox"/> Oil Well / <input checked="" type="checkbox"/> Gas Well <input type="checkbox"/> Other	5. Lease Designation and Serial No. NM-04473
2. Name of Operator Bass Enterprises Production Company	6. If Indian, Allottee or Tribe Name
3. Address and Telephone No. P. O. Box 2760 Midland, Texas 79702-2760 (915) 683-2277	7. If Unit or CA, Agreement Designation JAMES RANCH UNIT
4. Location of Well (Footage, Sec., T., R., M., or Survey Description) 2180' FSL & 330' FEL, SECTION 6, T23S-R31E	8. Well Name and No. JAMES RANCH UNIT #4
	9. API Well No. 30-015-20803
	10. Field and Pool, or Exploratory Area Los Medanos (Morrow)
	11. County or Parish, State Eddy County, NM


12. CHECK APPROPRIATE BOX(S) TO INDICATE NATURE OF NOTICE, REPORT, OR OTHER DATA

TYPE OF SUBMISSION	TYPE OF ACTION
<input checked="" type="checkbox"/> Notice of Intent	<input type="checkbox"/> Abandonment
<input type="checkbox"/> Subsequent Report	<input type="checkbox"/> Recompletion
<input type="checkbox"/> Final Abandonment Notice	<input type="checkbox"/> Plugging Back
	<input type="checkbox"/> Casing Repair
	<input type="checkbox"/> Altering Casing
	<input checked="" type="checkbox"/> Other <u>Site Security Diagram</u>
	<input type="checkbox"/> Change of Plans
	<input type="checkbox"/> New Construction
	<input type="checkbox"/> Non-Routine Fracturing
	<input type="checkbox"/> Water Shut-Off
	<input type="checkbox"/> Conversion to Injection
	<input type="checkbox"/> Dispose Water

(Note: Report results of multiple completion or Well Completion or Recompletion Report and Log form.)

13. Describe Proposed or Completed Operations (Clearly state all pertinent details and give pertinent dates, including estimated date of starting any proposed work. If well is directionally drilled, give subsurface locations and measured and true vertical depths for all markers and zones pertinent to this work.)*

Attached is a site security diagram for the subject well.



CERTIFIED P 973 823 140 - JDL:PGS 2-16-00

14. I hereby certify that the foregoing is true and correct

Signed Keith E. Bucy KEITH E. BUCY Title DIVISION PROD. SUPT. Date 2/15/00

(This space for Federal or State office use)

Approved by _____ Title _____ Date _____

Conditions of approval, if any:

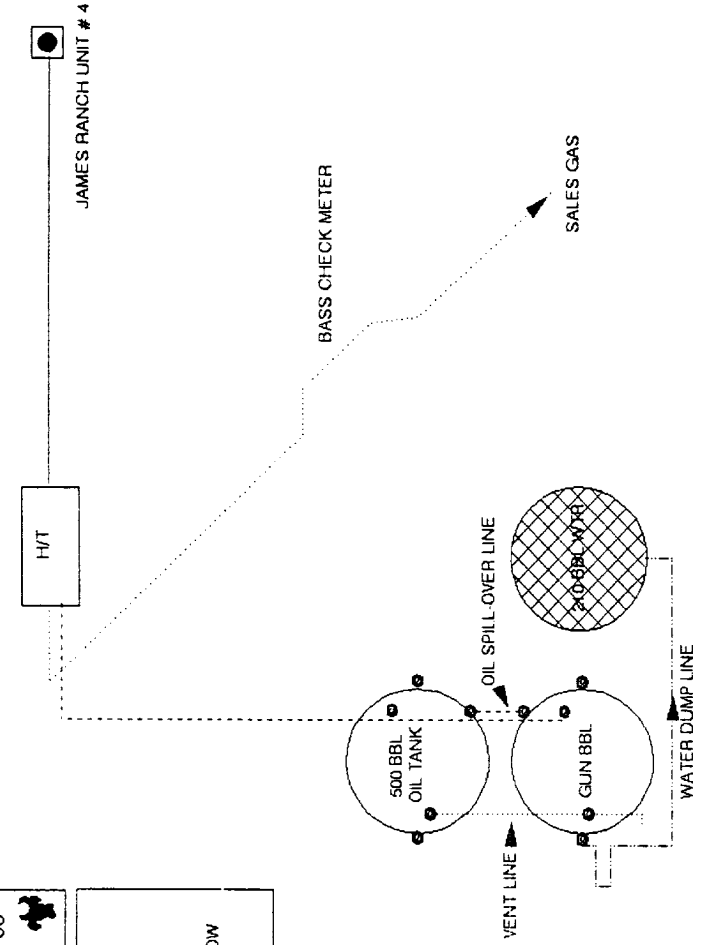

BUREAU OF LAND MANAGEMENT
ROSWELL OFFICE

2000 FEB 18 A 9 25

RECEIVED

BASS ENTERPRISES PRODUCTION CO
 P.O. BOX 2760
 MIDLAND TEXAS 79702-2760
 WELL SITE DIAGRAM 1-28-00-JDL

JAMES RANCH UNIT # 4
 NW 1/4 OF THE SW 1/4 OF
 SECTION 6, T-23-S, R-31-E
 API # 3001520803
 AGREEMENT # 8910005688
 FIELD NAME : LOS MEDANOS
 UNIT NAME : JAMES RANCH-MORROW
 EDDY COUNTY, NEW MEXICO



BUREAU OF LAND MANAGEMENT
ROSWELL OFFICE

2000 FEB 18 A 9 25

RECEIVED