

UNITED STATES  
DEPARTMENT OF THE INTERIOR  
BUREAU OF LAND MANAGEMENT

SUBMIT IN TRIPPLICATE\*  
(Other instructions on reverse side)

Form approved.  
Budget Bureau No. 1004-0135  
Expires August 31, 1985

**SUNDRY NOTICES AND REPORTS ON WELLS**

(Do not use this form for proposals to drill or to deepen or plug back to a different reservoir. Use "APPLICATION FOR PERMIT—" for such proposals.)

1. OIL WELL  GAS WELL  OTHER  API # 30-015-23692

2. NAME OF OPERATOR **Bird Creek Resources, Inc.**

3. ADDRESS OF OPERATOR **810 South Cincinnati, Suite 110 Tulsa, OK 74119**

4. LOCATION OF WELL (Report location clearly and in accordance with any State requirements. See also space 17 below.)  
At surface  
**1880' FNL, 1980' FEL, Unit G  
Sec. 11 T25S R28E**

14. PERMIT NO. \_\_\_\_\_ 15. ELEVATIONS (Show whether OF, RT, GR, etc.)  
**2973' GR**

5. LEASE DESIGNATION AND SERIAL NO.  
**NM-13413**

6. IF INDIAN, ALLOTTEE OR TRIBE NAME \_\_\_\_\_

7. UNIT AGREEMENT NAME \_\_\_\_\_

8. FARM OR LEASE NAME  
**Salt Draw "11" Fed. Com**

9. WELL NO.  
**1**

10. FIELD AND POOL, OR WILDCAT  
**Undesignated**

11. SEC., T., R., M., OR BLK. AND SURVEY OR AREA  
**Sec. 11 T25S R28E**

12. COUNTY OR PARISH **Eddy** 13. STATE **NM**

**RECEIVED**  
**MAY 13 1992**  
**O.C.D.**  
**OFFICE**

**Check Appropriate Box To Indicate Nature of Notice, Report, or Other Data**

NOTICE OF INTENTION TO:

TEST WATER SHUT-OFF <input type="checkbox"/>	PULL OR ALTER CASING <input type="checkbox"/>
FRACTURE TREAT <input type="checkbox"/>	MULTIPLE COMPLETE <input type="checkbox"/>
SHOOT OR ACIDIZE <input type="checkbox"/>	ABANDON* <input type="checkbox"/>
REPAIR WELL <input type="checkbox"/>	CHANGE PLANS <input type="checkbox"/>
(Other) <input type="checkbox"/>	

SUBSEQUENT REPORT OF:

WATER SHUT-OFF <input type="checkbox"/>	REPAIRING WELL <input type="checkbox"/>
FRACTURE TREATMENT <input type="checkbox"/>	ALTERING CASING <input type="checkbox"/>
SHOOTING OR ACIDIZING <input type="checkbox"/>	ABANDONMENT* <input type="checkbox"/>
(Other) <b>Recompletion</b> <input checked="" type="checkbox"/>	

(NOTE: Report results of multiple completion on Well Completion or Recombination Report and Log form.)

17. DESCRIBE PROPOSED OR COMPLETED OPERATIONS (Clearly state all pertinent details, and give pertinent dates, including estimated date of starting any proposed work. If well is directionally drilled, give subsurface locations and measured and true vertical depths for all markers and zones pertinent to this work.)\*


WORK BY TEXACO, 1/92 - 2/92

Refer to form 3160-5 submitted by Texaco on 3-23-92

WORK BY BIRD CREEK RESOURCES, 3/92 - 4/92

MIRU. With pkr. @ 2518', Western squeezed Delaware perms @ 2652-2704' w/100 sxs. cmt. WOC. TIH w/ bit and drilled out cmt. @ 2608-2720'. Pressure tested to 1000#, 30 min. held ok. Drilled out cmt. plug @ 6210-6600'. TOH w/ bit. RU Wireline and ran GR-CBL across potential pay. Poor to good bond. Shot 2 squeeze holes @ 6600'. Set cmt. retainer @ 6563'. Attempted to pump in squeeze holes, unable. Dumped 2 sxs. sand on retainer. RU wireline, shot 1 spf @ 6465-75' (11 holes) in Bone Spring. Acidized perms w/ 750 g. acid. Fractured perms w/ 46,000 g. gel and 118,000# sand. Ran production tbg. Put on pump 4-12-92. On 24 hr. test, pumped 21 BO, 76 BW, 20 MCFD. Completed as commercial Bone Spring producer.

A site facility diagram is attached.



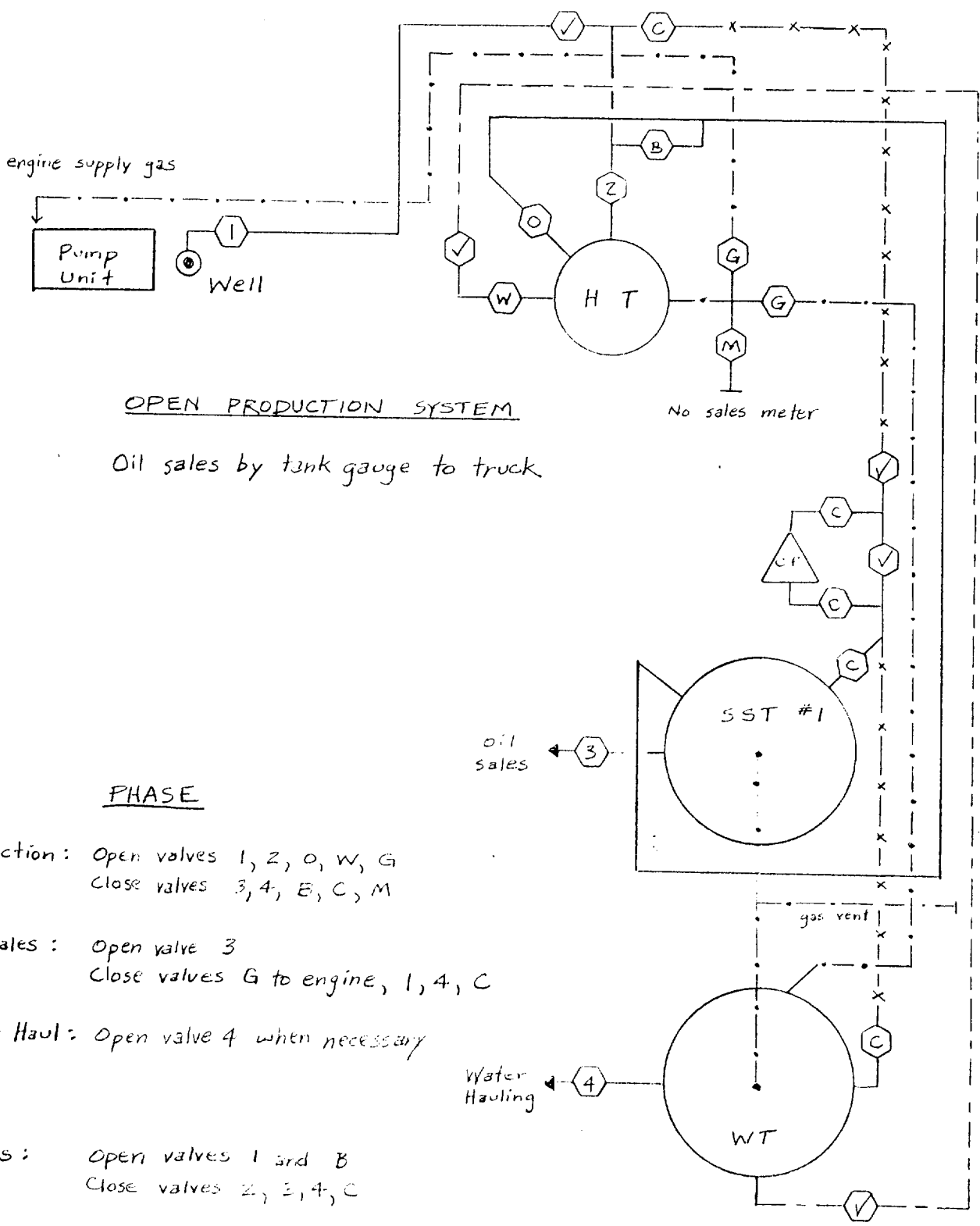
18. I hereby certify that the foregoing is true and correct

SIGNED Brad D. Burks Brad D. Burks TITLE Agent 918-582-3855 DATE 4-15-92

(This space for Federal or State office use)

APPROVED BY \_\_\_\_\_ TITLE \_\_\_\_\_ DATE \_\_\_\_\_

\*See Instructions on Reverse Side



OPEN PRODUCTION SYSTEM

Oil sales by tank gauge to truck

PHASE

Production: Open valves 1, 2, O, W, G  
Close valves 3, 4, E, C, M

Oil Sales: Open valve 3  
Close valves G to engine, 1, 4, C

Water Haul: Open valve 4 when necessary

Bypass: Open valves 1 and B  
Close valves 2, 3, 4, C

Circulating: Open appropriate valve C, run








Shut down: Close value G to gas engine  
Close valve 1

Emergency: Keith Norvell, Carlsbad  
505-885-2045, home  
505-887-5827-03213, mobile

SITE FACILITY DIAGRAM

Bird Creek Resources, Inc  
Salt Draw "11" Fed. Com. No. 1  
SW/NE/4 Sec. 11 T25S R2BE  
Eddy County, NM NM-13413

## SIGNS AND SYMBOLS

<u>NUMBER</u>	<u>SYMBOL</u>	<u>ITEM</u>
1		Oil Line
2		Gas Line
3		Water Line
4		Oil Sales Line
5		Circulating Line
6		Tank Drain Line
7		Bad Oil Line



Header - HD



Valve



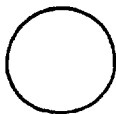
Circulating Pump - CP



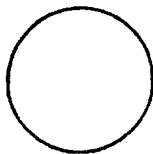
Separator - S, Heater Treater - HT




Free Water Knockout - FWKO



Water Tank - WT, Gun Barrel - GB  
Bad Oil Tank - BAT, Settling Wash Tank - SWT




Storage/Sales Tank - SST  
Surge Tank - SGT



LACT



Meter



Bull Plug, Flat Plug, Blanking Cap