

NO. OF COPIES RECEIVED	3
DISTRIBUTION	
SANTA FE	/
FILE	/
U.S.G.S.	
LAND OFFICE	
OPERATOR	/

NEW MEXICO OIL CONSERVATION COM. RECEIVED

JAN 27 1982

O. C. D.
ARTESIA, OFFICE

Form O-101
Revised 10/81

5A. In the Type of Lease
STATE FEE
 5. State of the Lease
 6. Unit Agreement

APPLICATION FOR PERMIT TO DRILL, DEEPEN, OR PLUG BACK

14. Type of Work
 a. Type of Well
 DRILL DEEPEN PLUG BACK
 OIL WELL GAS WELL OTHER
 Stratigraphic Test Hole SINGLE ZONE MULTIPLE ZONE
 20. Name of Operator
 Cibola Energy Corporation
 21. Address of Operator
 P.O. Box 1668, Albuquerque, New Mexico 87103
 4. Location of Well
 UNIT LETTER P LOCATED 660 FEET FROM THE South LINE
 AND 660 FEET FROM THE East LINE OF SEC. 17 TWP. 9S RGE. 28E N.M.P.M.
 7. Unit Agreement Date
 8. Farm or Lease Name
 Cibola
 9. Well No.
 15-P
 10. Field and Field, or Well No.
 N/A
 11. County
 Chaves
 13. Proposed Depth
 13A. Formation
 13B. Rotary or C.T.
 Rotary
 21C. Elevation (and whether Dr. H.T., etc.)
 21A. Name & Status of Prod. Zone
 Statewide
 21E. Drilling Contractor
 Harry Bevers
 22. Approx. Date Work will start
 1-27-82

PROPOSED CASING AND CEMENT PROGRAM

SIZE OF HOLE	SIZE OF CASING	WEIGHT PER FOOT	SETTING DEPTH	SACKS OF CEMENT	EST. TOP
4 1/2"	N/A	N/A	N/A	N/A	N/A

We plan to drill a 4 1/2" hole 20' into Yates formation. A Gamma Ray log will be run to determine the top of the Yates. A suitable cement plug will be pumped into the hole to plug from TD to the top of the water zone. Location will be cleaned and marker set.

THIS WELL IS BEING DRILLED AS A STRATIGRAPHIC TEST HOLE FOR GEOLOGICAL INFORMATION ONLY AND UNDER NO CIRCUMSTANCES WILL IT BE PRODUCED.

IN ABOVE SPACE DESCRIBE PROPOSED PROGRAM: IF PROPOSAL IS TO DEEPEN OR PLUG BACK, GIVE DATA ON PRESENT PRODUCTIVE ZONE AND PROPOSED NEW PRODUCTIVE ZONE. GIVE BLOWOUT PREVENTER PROGRAM, IF ANY.

I hereby certify that the information above is true and complete to the best of my knowledge and belief.

Signed Quita Vigil Title Drilling Secretary Date 1-25-82
 (This space for State Use)

APPROVED BY Mike Williams TITLE OIL AND GAS INSPECTOR DATE JAN 29 1982
 CONDITIONS OF APPROVAL, IF ANY:

NEW MEXICO OIL CONSERVATION COMMISSION
 WELL LOCATION AND ACREAGE DEDICATION PLAT

Form C-102
 Supersedes C-128
 Effective 1-1-65

All distances must be from the outer boundaries of the Section
 MAR - 1 1982

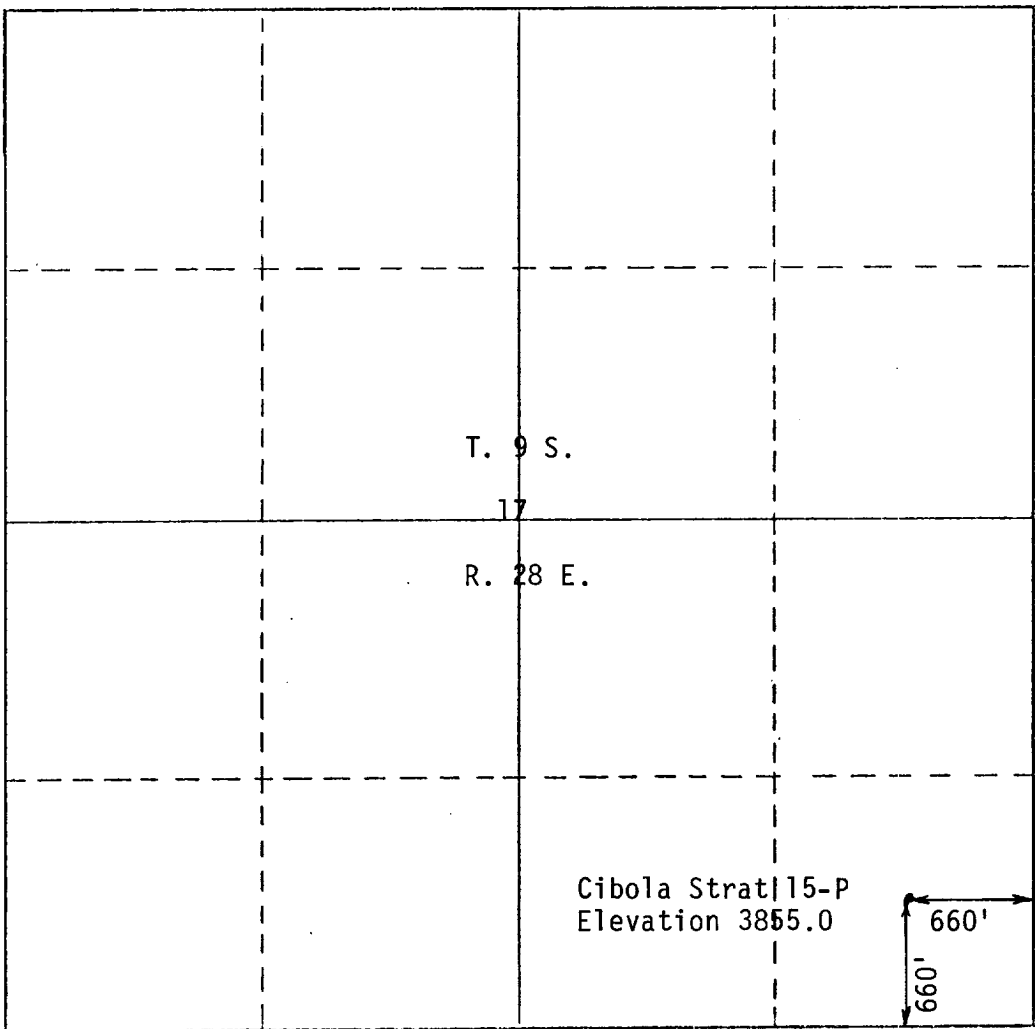
Operator Cibola Energy			Lease Cibola Strat Test			Well No. Cibola 15-P		
Unit Letter P	Section 17	Township 9 South	Range 28 East	County ARTESIA, OFFICE Chaves				
Actual Postage Location of Well:								
660 feet from the east line and			660 feet from the south line					
Ground Level Elev. 3855.0	Producing Formation		Pool			Dedicated Acreage:		

1. Outline the acreage dedicated to the subject well by colored pencil or hachure marks on the plat below.
2. If more than one lease is dedicated to the well, outline each and identify the ownership thereof (both as to working interest and royalty).
3. If more than one lease of different ownership is dedicated to the well, have the interests of all owners been consolidated by communitization, unitization, force-pooling, etc?

Yes No If answer is "yes," type of consolidation _____

If answer is "no," list the owners and tract descriptions which have actually been consolidated. (Use reverse side of this form if necessary.) _____

No allowable will be assigned to the well until all interests have been consolidated (by communitization, unitization, forced-pooling, or otherwise) or until a non-standard unit, eliminating such interests, has been approved by the Commission.





CERTIFICATION

I hereby certify that the information contained herein is true and complete to the best of my knowledge and belief.

[Signature]
 Name
R. B. Wright
 Position
Agent
 Company
Cibola
 Date
2/26/82

I hereby certify that the well location shown on this plat was plotted from field notes of actual surveys made by me or under my supervision, and that the same is true and correct to the best of my knowledge and belief.

2/26/82
 Date Surveyed
[Signature]
 Registered Professional Engineer and/or Land Surveyor
Richard B. Wright
 Certificate No.
7929



NEW MEXICO OIL CONSERVATION COMMISSION
WELL LOCATION AND ACREAGE DEDICATION PLAT

RECEIVED

Form C-102
Supersedes C-128
Effective 1-1-65

MAR - 1 1982

All distances must be from the outer boundaries of the Section.

Operator Cibola Energy		Lease Cibola Strat Test		Well No. Cibola 15-P
Unit Letter P	Section 17	Township 9 South	Range 28 East	County ARTESIA, OFFICE Chaves

Actual Footage Location of Well:

660 feet from the **east** line and **660** feet from the **south** line.

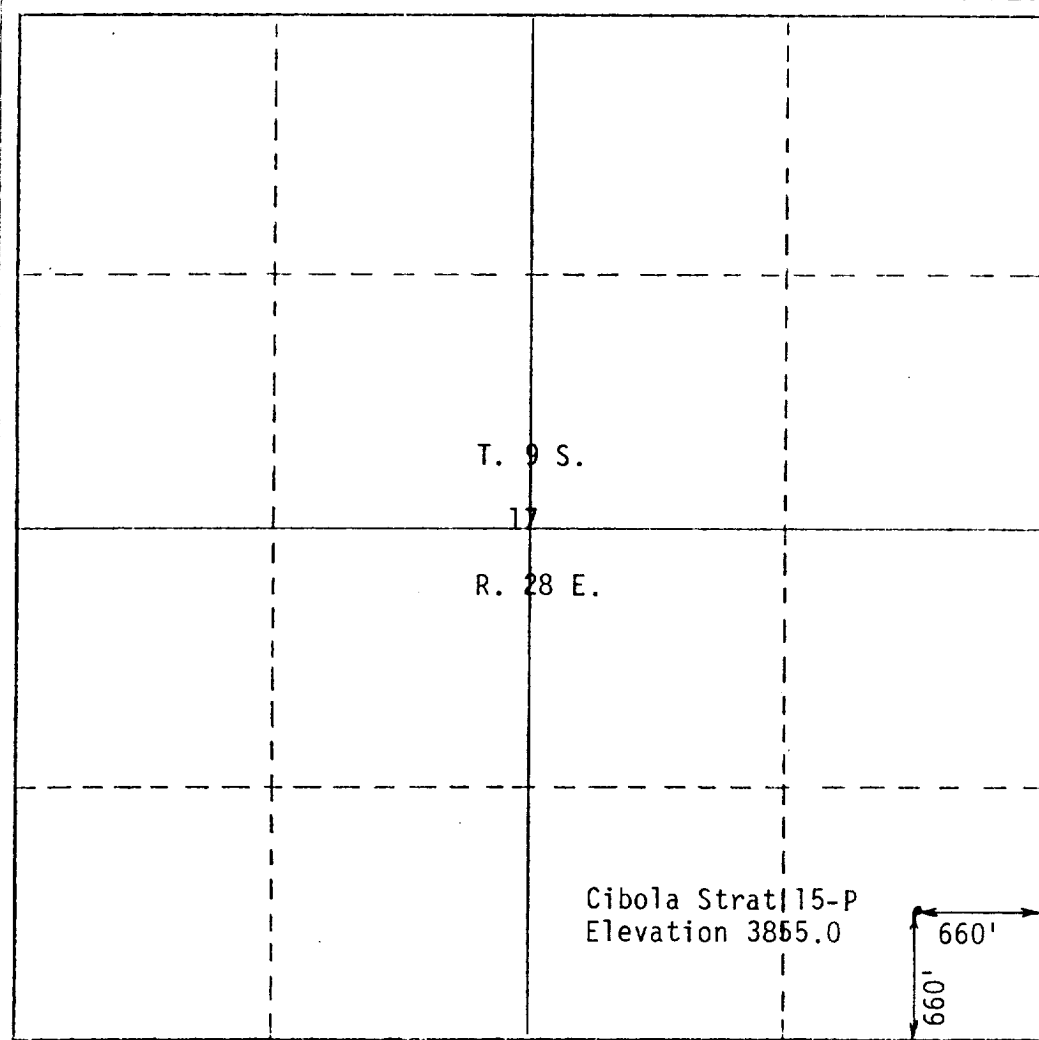
Ground Level Elev. 3855.0	Producing Formation	Pool	Dedicated Acreage
-------------------------------------	---------------------	------	-------------------

1. Outline the acreage dedicated to the subject well by colored pencil or hatchure marks on the plat below.
2. If more than one lease is dedicated to the well, outline each and identify the ownership thereof (both as to working interest and royalty).
3. If more than one lease of different ownership is dedicated to the well, have the interests of all owners been consolidated by communitization, unitization, force-pooling, etc?

Yes No If answer is "yes;" type of consolidation _____

If answer is "no," list the owners and tract descriptions which have actually been consolidated. (Use reverse side of this form if necessary.) _____

No allowable will be assigned to the well until all interests have been consolidated (by communitization, unitization, forced-pooling, or otherwise) or until a non-standard unit, eliminating such interests, has been approved by the Commission.



CERTIFICATION

I hereby certify that the information contained herein is true and complete to the best of my knowledge and belief.

[Signature]


Name
R. B. Wright
Position
Agent
Company
Cibola

Date
2/26/82

I hereby certify that the well location shown on this plat was plotted from field notes of actual surveys made by me or under my supervision, and that the same is true and correct to the best of my knowledge and belief.

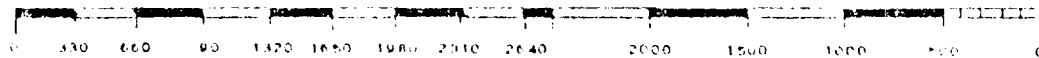
Date Surveyed
2/26/82

Registered Professional Engineer and/or Land Surveyor



Richard B. Wright

Certificate No.
7929



NEW MEXICO OIL CONSERVATION COMMISSION RECEIVED
 WELL LOCATION AND ACREAGE DEDICATION PLAT

Form C-192
 Supersedes C-128
 Effective 1-1-65

All distances must be from the outer boundaries of the Section **MAR - 1 1982**

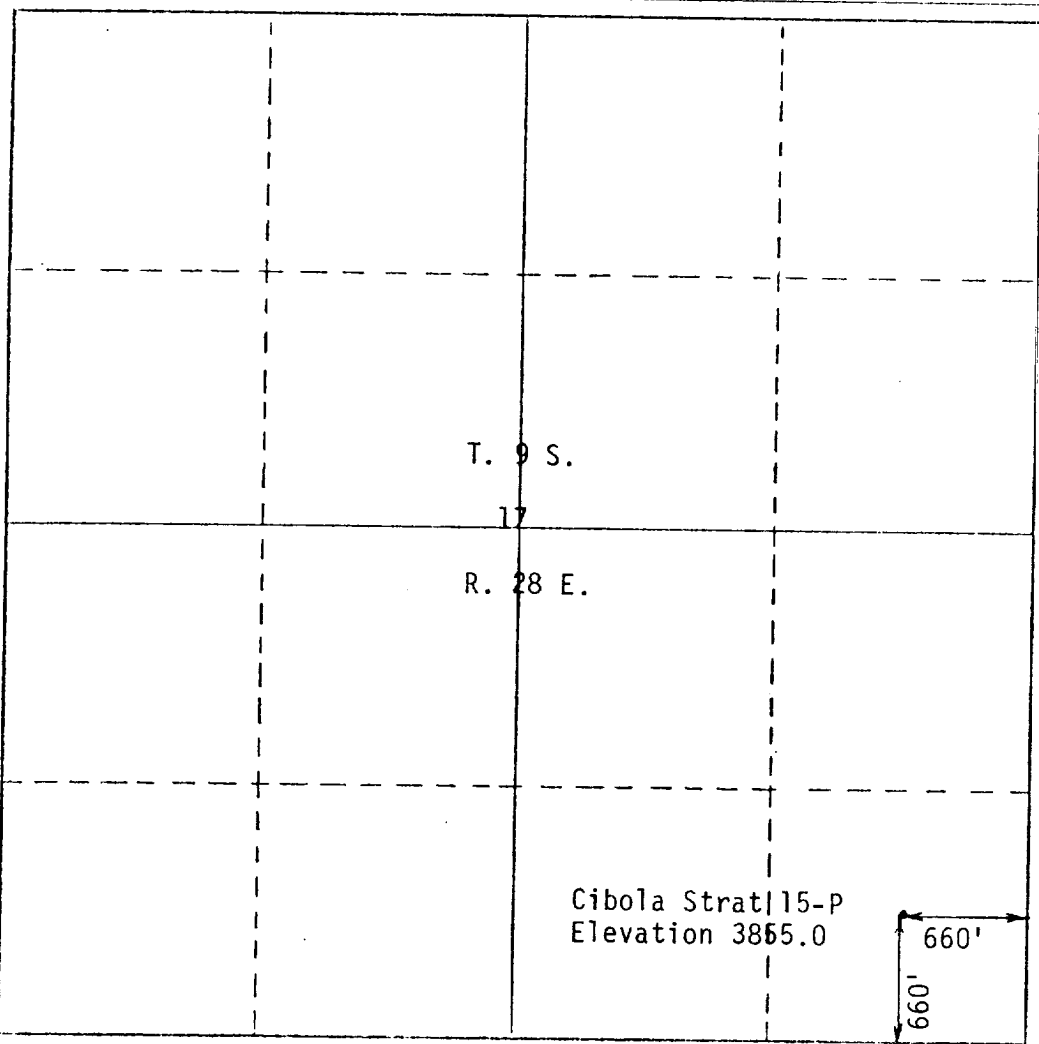
Operator Cibola Energy		Lease Cibola Strat Test		Well No. Cibola 15-P
Unit Letter P	Section 17	Township 9 South	Range 28 East	County ARTESIA, OFFICE Chaves
Actual Footage Location of Well: 660 feet from the east line and 660 feet from the south line Ground Level Elev. 3855.0 Producing Formation _____ Pool _____ Dedicated Acreage _____				

1. Outline the acreage dedicated to the subject well by colored pencil or hachure marks on the plat below.
2. If more than one lease is dedicated to the well, outline each and identify the ownership thereof (both as to working interest and royalty).
3. If more than one lease of different ownership is dedicated to the well, have the interests of all owners been consolidated by communitization, unitization, force-pooling, etc?

Yes No If answer is "yes," type of consolidation _____

If answer is "no," list the owners and tract descriptions which have actually been consolidated. (Use reverse side of this form if necessary.) _____

No allowable will be assigned to the well until all interests have been consolidated (by communitization, unitization, forced-pooling, or otherwise) or until a non-standard unit, eliminating such interests, has been approved by the Commission.



CERTIFICATION

I hereby certify that the information contained herein is true and complete to the best of my knowledge and belief.


[Signature]

Name
R. B. Wright
 Position
Agent
 Company
Cibola
 Date
2/26/82

I hereby certify that the well location shown on this plat was plotted from field notes of actual surveys made by me or under my supervision, and that the same is true and correct to the best of my knowledge and belief.

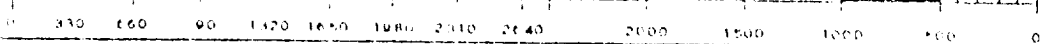
2/26/82

Date Surveyed
 Registered Professional Engineer and/or Land Surveyor



Richard B. Wright

Certificate No.
7929



NEW MEXICO OIL CONSERVATION COMMISSION RECEIVED
WELL LOCATION AND ACREAGE DEDICATION PLAT

Form C-102
Supersedes C-128
Effective 1-1-65

All distances must be from the outer boundaries of the Section **MAR - 1 1982**

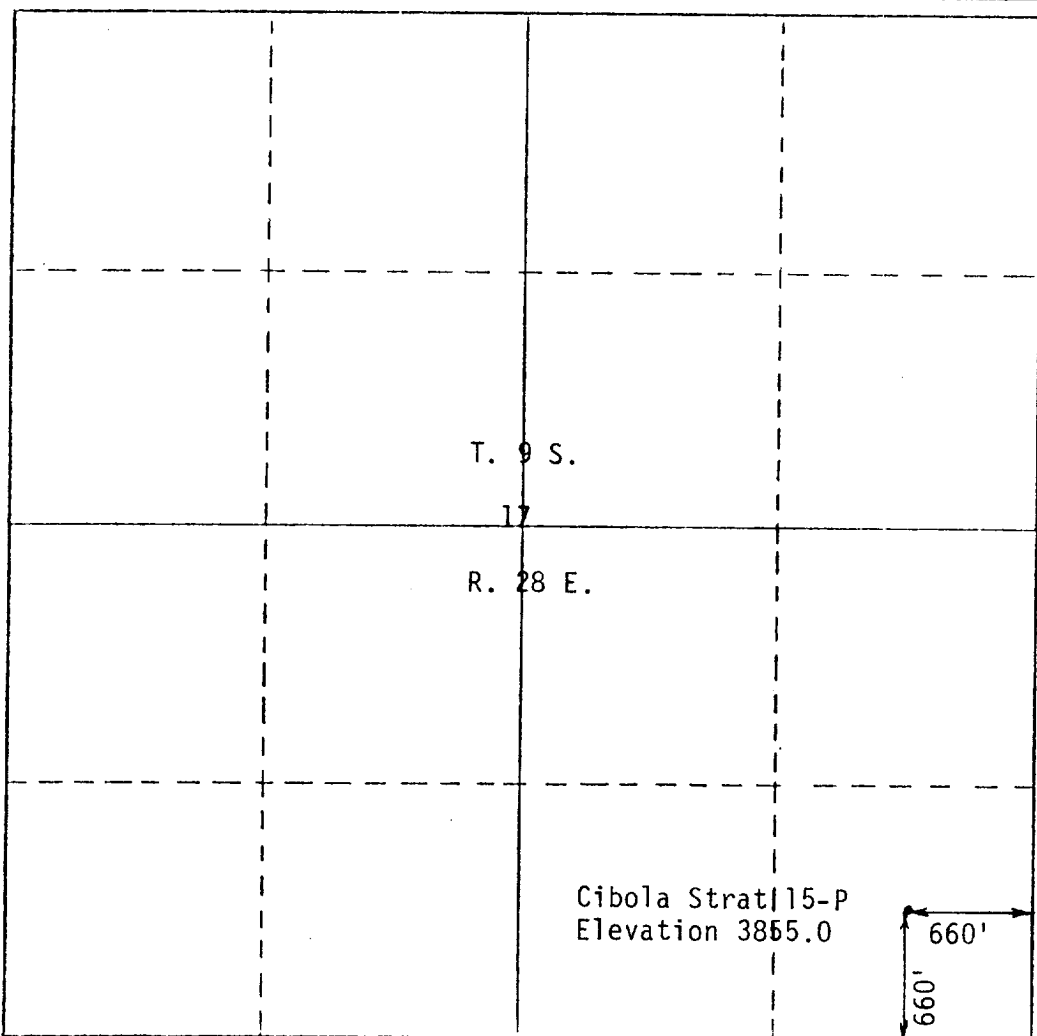
Operator Cibola Energy		Lease Cibola Strat Test O. C. D.		Well No. Cibola 15-P
Unit Letter P	Section 17	Township 9 South	Range 28 East	County ARTESIA, OFFICE Chaves
Actual Footage Location of Well: 660 feet from the east line and 660 feet from the south line				
Ground Level Elev. 3855.0	Producing Formation	Pool	Dedicated Acreage	

1. Outline the acreage dedicated to the subject well by colored pencil or hatchure marks on the plat below.
2. If more than one lease is dedicated to the well, outline each and identify the ownership thereof (both as to working interest and royalty).
3. If more than one lease of different ownership is dedicated to the well, have the interests of all owners been consolidated by communitization, unitization, force-pooling, etc?

Yes No If answer is "yes;" type of consolidation _____

If answer is "no;" list the owners and tract descriptions which have actually been consolidated. (Use reverse side of this form if necessary.) _____

No allowable will be assigned to the well until all interests have been consolidated (by communitization, unitization, forced-pooling, or otherwise) or until a non-standard unit, eliminating such interests, has been approved by the Commission.



CERTIFICATION

I hereby certify that the information contained herein is true and complete to the best of my knowledge and belief.

[Signature]

Name
R. B. Wright

Position

Agent

Company

Cibola

Date


2/26/82

I hereby certify that the well location shown on this plat was plotted from field notes of actual surveys made by me or under my supervision, and that the same is true and correct to the best of my knowledge and belief.

2/26/82

Date Surveyed


Registered Professional Engineer and/or Land Surveyor



Richard B. Wright

Certificate No.

7929



NEW MEXICO OIL CONSERVATION COMMISSION RECEIVED
 WELL LOCATION AND ACREAGE DEDICATION PLAT

Form C-192
 Supersedes C-128
 Effective 1-1-67

All distances must be from the outer boundaries of the Section **MAR - 1 1982**

Operator Cibola Energy		Lease Cibola Strat Test O. C. D.		Well No. Cibola 15-P
Unit Letter P	Section 17	Township 9 South	Range 28 East	County APIESIA, OREGON Chaves

Actual Footage Location of Well:

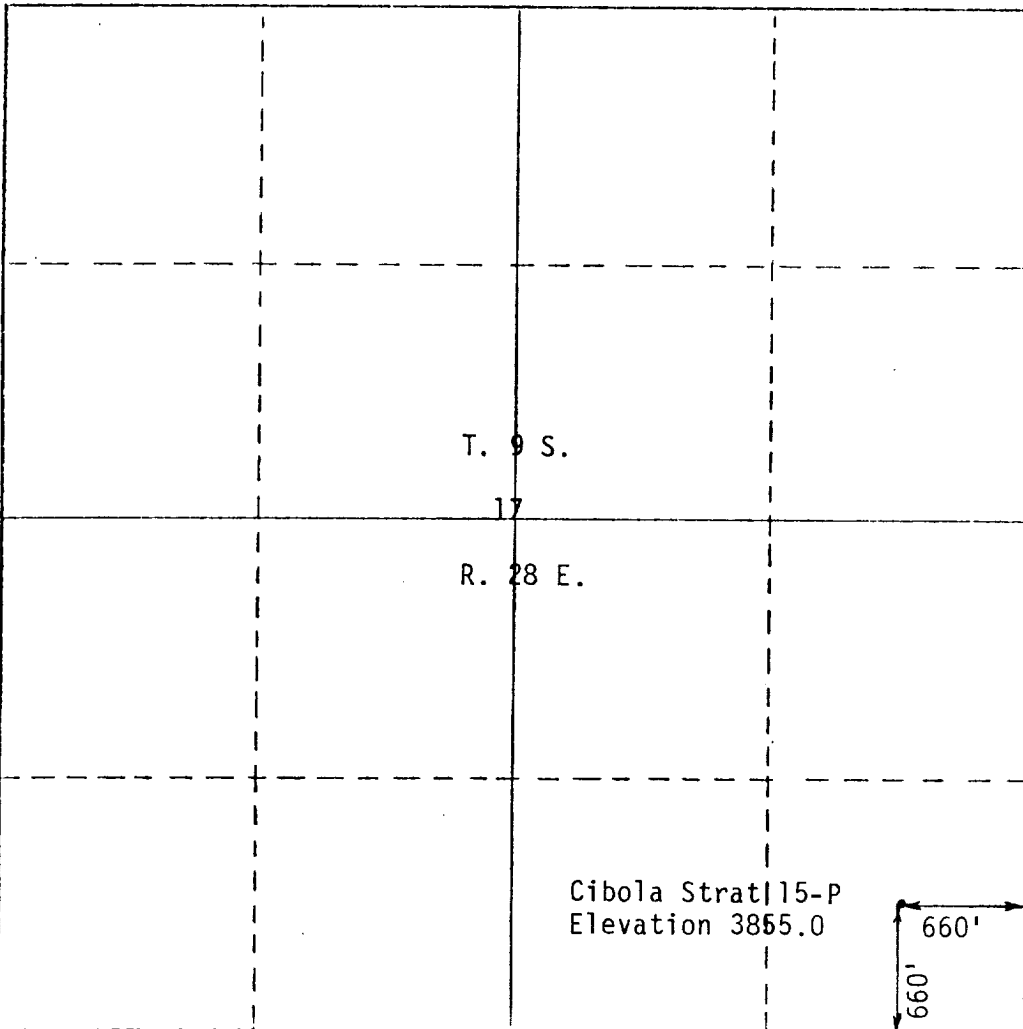
660	feet from the east	line and	660	feet from the south	line
Ground Level Elev. 3855.0	Producing Formation	Pool	Dedicated Acreage		

1. Outline the acreage dedicated to the subject well by colored pencil or hachure marks on the plat below.
2. If more than one lease is dedicated to the well, outline each and identify the ownership thereof (both as to working interest and royalty).
3. If more than one lease of different ownership is dedicated to the well, have the interests of all owners been consolidated by communitization, unitization, force-pooling, etc?

Yes No If answer is "yes," type of consolidation _____

If answer is "no," list the owners and tract descriptions which have actually been consolidated. (Use reverse side of this form if necessary.) _____

No allowable will be assigned to the well until all interests have been consolidated (by communitization, unitization, forced-pooling, or otherwise) or until a non-standard unit, eliminating such interests, has been approved by the Commission.



CERTIFICATION

I hereby certify that the information contained herein is true and complete to the best of my knowledge and belief.

[Signature]
 Name

R. B. Wright
 Position

Agent
 Company

Cibola

Date
2/26/82

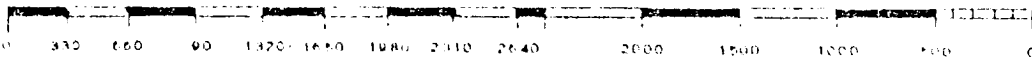
I hereby certify that the well location shown on this plat was plotted from field notes of actual surveys made by me or under my supervision, and that the same is true and correct to the best of my knowledge and belief.

2/26/82

Date Surveyed
 Registered Professional Engineer and/or Land Surveyor

Richard B. Wright

Certificate No.
7929



NEW MEXICO OIL CONSERVATION COMMISSION RECEIVED
 WELL LOCATION AND ACREAGE DEDICATION PLAT

Form C-102
 Supersedes C-128
 Effective 1-1-65

All distances must be from the outer boundaries of the Section. **MAR - 1 1982**

Operator Cibola Energy			Lease Cibola Strat Test O. C. D.		Well No. Cibola 15-P
Unit Letter P	Section 17	Township 9 South	Range 28 East	County ARTESIA, OFFICE Chaves	

Actual Footage Location of Well:

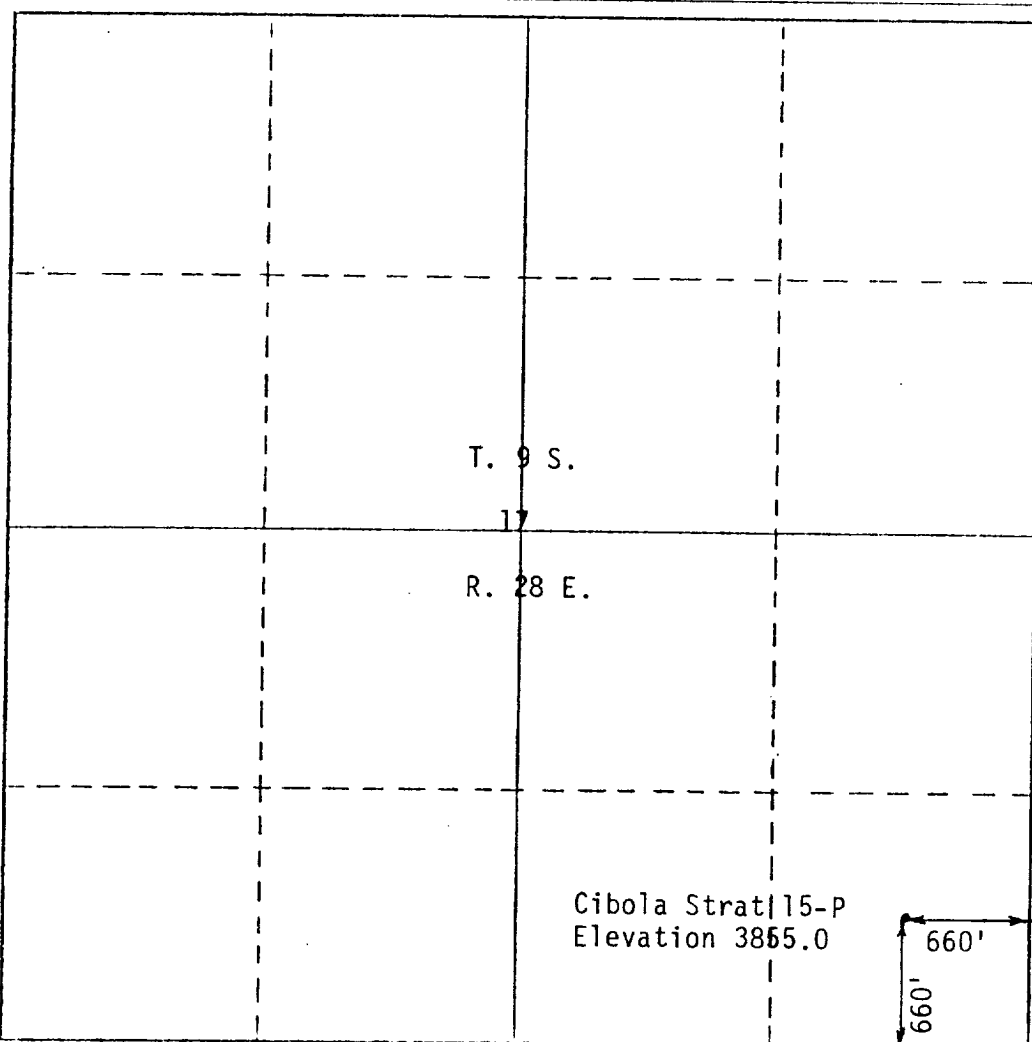
660 feet from the **east** line and **660** feet from the **south** line.
 Ground Level Elev. **3855.0** Producing Formation _____ Pool _____ Dedicated Acreage _____

1. Outline the acreage dedicated to the subject well by colored pencil or hachure marks on the plat below.
2. If more than one lease is dedicated to the well, outline each and identify the ownership thereof (both as to working interest and royalty).
3. If more than one lease of different ownership is dedicated to the well, have the interests of all owners been consolidated by communitization, unitization, force-pooling, etc?

Yes No If answer is "yes," type of consolidation _____

If answer is "no," list the owners and tract descriptions which have actually been consolidated. (Use reverse side of this form if necessary.) _____

No allowable will be assigned to the well until all interests have been consolidated (by communitization, unitization, forced-pooling, or otherwise) or until a non-standard unit, eliminating such interests, has been approved by the Commission.



CERTIFICATION

I hereby certify that the information contained herein is true and complete to the best of my knowledge and belief.

[Signature]
 Name
R. B. Wright
 Position
Agent
 Company
Cibola
 Date
2/26/82

I hereby certify that the well location shown on this plat was plotted from field notes of actual surveys made by me or under my supervision, and that the same is true and correct to the best of my knowledge and belief.

2/26/82
 Date Surveyed
 Registered Professional Engineer and/or Land Surveyor
Richard B. Wright
 Certificate No. **7929**

