

N. M. OIL CORP. Division

811 E. 1ST ST.

ARTESIA, NM 88210-2834

SUBMIT IN TRIPLICATE*

(Other instructions on reverse side)

FORM APPROVED

OMB NO. 1004-0136

Expires: February 28, 1995

Form 3160-3
(July 1992)UNITED STATES
DEPARTMENT OF THE INTERIOR
BUREAU OF LAND MANAGEMENT

APPLICATION FOR PERMIT TO DRILL OR DEEPEN

1a. TYPE OF WORK

DRILL ☒DEEPEN ☐

b. TYPE OF WELL

OIL
WELL ☐GAS
WELL ☒OTHER ☐SINGLE
ZONE ☒MULTIPLE
ZONE ☐

2. NAME OF OPERATOR

Gothic Production Corporation

3. ADDRESS AND TELEPHONE NO.

c/o J.O. Easley, P.O. Box 2691, Roswell, NM 88202-2691

4. LOCATION OF WELL (Report location clearly and in accordance with any State requirements.)

At surface

660' FWL & 1980' FSL

At proposed prod. zone

660' FWL & 1980' FSL

14. DISTANCE IN MILES AND DIRECTION FROM NEAREST TOWN OR POST OFFICE*

Approx. 10 miles northeast of Roswell, NM

15. DISTANCE FROM PROPOSED*

LOCATION TO NEAREST
PROPERTY OR LEASE LINE, FT.
(Also to nearest drig. unit line, if any)

660'

18. DISTANCE FROM PROPOSED LOCATION*

TO NEAREST WELL, DRILLING, COMPLETED,
OR APPLIED FOR, ON THIS LEASE, FT.

1500'

16. NO. OF ACRES IN LEASE

1200.0

19. PROPOSED DEPTH

4100'

17. NO. OF ACRES ASSIGNED
TO THIS WELL

160.0

20. ROTARY OR CABLE TOOLS

Rotary

21. ELEVATIONS (Show whether DF, RT, GR, etc.)

3616' GL

22. APPROX. DATE WORK WILL START*

ASAP

23.

PROPOSED CASING AND CEMENTING PROGRAM

SIZE OF HOLE	GRADE SIZE OF CASING	WEIGHT PER FOOT	SETTING DEPTH	QUANTITY OF CEMENT
17-1/2"	13-3/8"	48#	40'	Circulate to surface
12-1/4"	8-5/8"	24#	900'	550 sxs
7-7/8"	4-1/2"	10.5#	4100'	475 sxs

Duration of Program: Drilling - Ten (10)
Completion - Nine (9)
See attached for complete Drilling Program

The undersigned accepts all applicable terms,
conditions, stipulations, and restrictions
concerning operations conducted on the leased
land or portion thereof, as described.

EXHIBITS

Exhibit "A": Drilling Program
Exhibit "B": Surface Use Plan
Exhibit "C": Land Survey Plat

Exhibit "D": Location Plat
Exhibit "E": Existing Well Plat
Exhibit "F": Rig Layout

Exhibit "G": BOP Layout

IN ABOVE SPACE DESCRIBE PROPOSED PROGRAM: If proposal is to deepen, give data on present productive zone and proposed new productive zone. If proposal is to drill or deepen directionally, give pertinent data on subsurface locations and measured and true vertical depths. Give blowout preventer program, if any.

24.

SIGNED

Armando A Lopez

TITLE Agent/Gothic Production Corp DATE 12-10-98

(This space for Federal or State office use)

(ORIG. SGD.) ARMANDO A LOPEZ

APPROVAL DATE

Acting

Assistant Field Office Manager,
Lands and Minerals

Application approval does not warrant or certify that the applicant holds legal or equitable title to those rights in the subject lease which would entitle the applicant to conduct operations thereon.
CONDITIONS OF APPROVAL, IF ANY:



DISTRICT I
P.O. Box 1980, Hobbs, NM 88241-1980

State of New Mexico
Energy, Minerals and Natural Resources Department

Form C-102
Revised February 10, 1994
Submit to Appropriate District Office
State Lease - 4 Copies
Fee Lease - 3 Copies

DISTRICT II
P.O. Drawer DD, Artesia, NM 88211-0719

DISTRICT III
1000 Rio Brazos Rd., Artec, NM 87410

DISTRICT IV
P.O. BOX 2088, SANTA FE, N.M. 87504-2088

OIL CONSERVATION DIVISION

P.O. Box 2088
Santa Fe, New Mexico 87504-2088

☐ AMENDED REPORT

WELL LOCATION AND ACREAGE DEDICATION PLAT

API Number	Pool Code	Pool Name Pecos Slope Abo
Property Code	Property Name DANA FEDERAL	Well Number 9
OGRID No.	Operator Name GOTHIC ENERGY CORP.	Elevation 3616

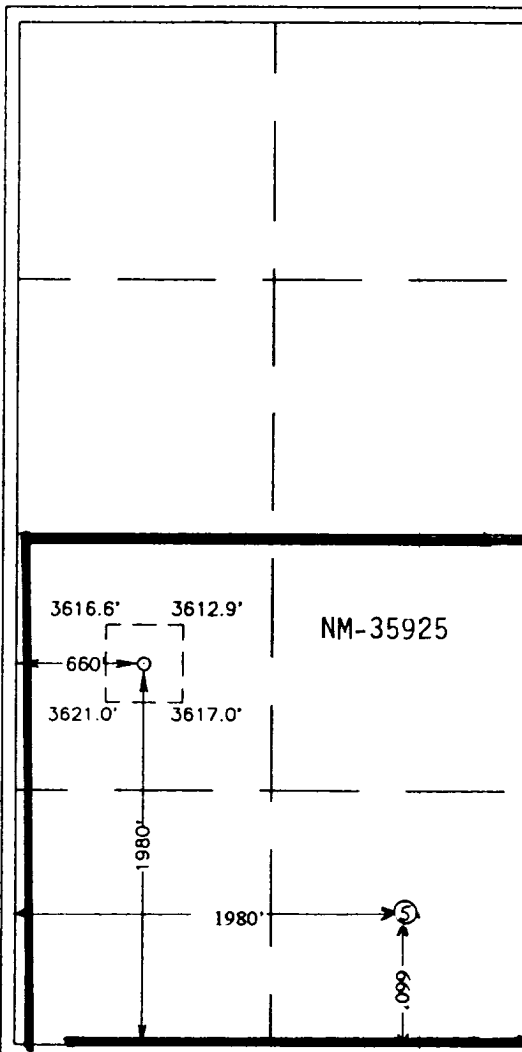


Surface Location

UL or lot No. L	Section 4	Township 9 S	Range 25 E	Lot Idn	Feet from the 1980	North/South line SOUTH	Feet from the 660	East/West line WEST	County CHAVES
--------------------	--------------	-----------------	---------------	---------	-----------------------	---------------------------	----------------------	------------------------	------------------

Bottom Hole Location If Different From Surface

UL or lot No.	Section	Township	Range	Lot Idn	Feet from the	North/South line	Feet from the	East/West line	County
Dedicated Acres 160	Joint or Infill	Consolidation Code	Order No.						

NO ALLOWABLE WILL BE ASSIGNED TO THIS COMPLETION UNTIL ALL INTERESTS HAVE BEEN CONSOLIDATED
OR A NON-STANDARD UNIT HAS BEEN APPROVED BY THE DIVISION

	<p>OPERATOR CERTIFICATION</p> <p>I hereby certify the the information contained herein is true and complete to the best of my knowledge and belief.</p> <p> Signature James L. Schultz Printed Name Agent/Gothic Prod. Corp. Title 1/25/99 Date</p> <p>SURVEYOR CERTIFICATION</p> <p>I hereby certify that the well location shown on this plat was plotted from field notes of actual surveys made by me or under my supervision, and that the same is true and correct to the best of my belief.</p> <p>NOVEMBER 30, 1998</p> <p>Date Surveyed Signature & Seal of Professional Surveyor  RONALD J. EIDSON 12-03-98 11-1528</p> <p>Certificate No. RONALD J. EIDSON 3239 GARY EIDSON 12641 MACON McDONALD 12185</p>
--	---

