

UNITED STATES
DEPARTMENT OF THE INTERIOR
BUREAU OF LAND MANAGEMENT

N.M. Oil Cons. Division
811 S. 1st Street
Artesia, NM 88210-2834

FORM APPROVED
Budget Bureau No. 1004-0135
Expires: March 31, 1993

SUNDRY NOTICES AND REPORTS ON WELLS

Do not use this form for proposals to drill or to deepen or reentry to a different reservoir.
Use "APPLICATION FOR PERMIT—" for such proposals

SUBMIT IN TRIPLICATE

1. Type of Well

☒ Oil Well ☐ Gas Well ☐ Other

2. Name of Operator

Mack Energy Corporation

3. Address and Telephone No.

P.O. Box 960, Artesia, NM 88211-0960 (505)748-1288

4. Location of Well (Footage, Sec., T. R., M. or Survey Description)

Sec 21-T16S-R28E 660 FNL & 910 FWL

5. Lease Designation and Serial No.

6. If Indian, Allottee or Tribe Name

7. If Unit or CA, Agreement Designation

8. Well Name and No.

Elk "21" Federal #2

9. API Well No.

30-015

10. Field and Pool, or Exploratory Area

Wildcat Morrow

11. County or Parish, State

Eddy, NM

12. CHECK APPROPRIATE BOX(s) TO INDICATE NATURE OF NOTICE, REPORT, OR OTHER DATA

TYPE OF SUBMISSION

- ☐ Notice of Intent
☒ Subsequent Report
☐ Final Abandonment Notice

TYPE OF ACTION

- ☐ Abandonment
☐ Recompletion
☐ Plugging Back
☐ Casing Repair
☐ Altering Casing
☒ Other Location Change
☐ Change of Plans
☐ New Construction
☐ Non-Routine Fracturing
☐ Water Shut-Off
☐ Conversion to Injection
☐ Dispose Water

(Note: Report results of multiple completion on Well Completion or Recompletion Report and Log form.)

13. Describe Proposed or Completed Operations (Clearly state all pertinent details, and give pertinent dates, including estimated date of starting any proposed work. If well is directionally drilled, give subsurface locations and measured and true vertical depths for all markers and zones pertinent to this work.)

Per your request Mack Energy Corporation has moved the Elk "21" Federal #2 from 660 FNL & 660 FWL to 660 FNL & 910 FWL. Please see attached C-102.



14. I hereby certify that the foregoing is true and correct.

Signed

[Signature]

Title

Production Analyst

Date

3/19/01

(This space for Federal or State office use)

Approved by

[Signature]

Title

FIELD MANAGER

Date

MAY 1 2001

Conditions of approval, if any:

Title 18 U.S.C. Section 1001, makes it a crime for any person knowingly and willfully to make to any department or agency of the United States any false, fictitious or fraudulent statements or representations as to any matter within its jurisdiction.

•See Instruction on Reverse Side

DISTRICT I
P.O. Box 1988, Hobbs, NM 88241-1988

DISTRICT II
P.O. Drawer 80, Artesia, NM 88211-0719

DISTRICT III
1000 Rio Branos Rd., Artesia, NM 87410

DISTRICT IV
P.O. Box 2088, Santa Fe, N.M. 87504-2088

State of New Mexico
Energy, Minerals and Natural Resources Department

OIL CONSERVATION DIVISION

P.O. Box 2088
Santa Fe, New Mexico 87504-2088

Form C-102
Revised February 10, 1994
Submit to Appropriate District Office
State Lease - 4 Copies
Fee Lease - 3 Copies

WELL LOCATION AND ACREAGE DEDICATION PLAT

☐ AMENDED REPORT

API Number		Pool Code	Pool Name	
Property Code	Property Name ELK "21" FEDERAL		Well Number 2	
OGRID No. 013837	Operator Name MACK ENERGY CORPORATION		Elevation 3586'	

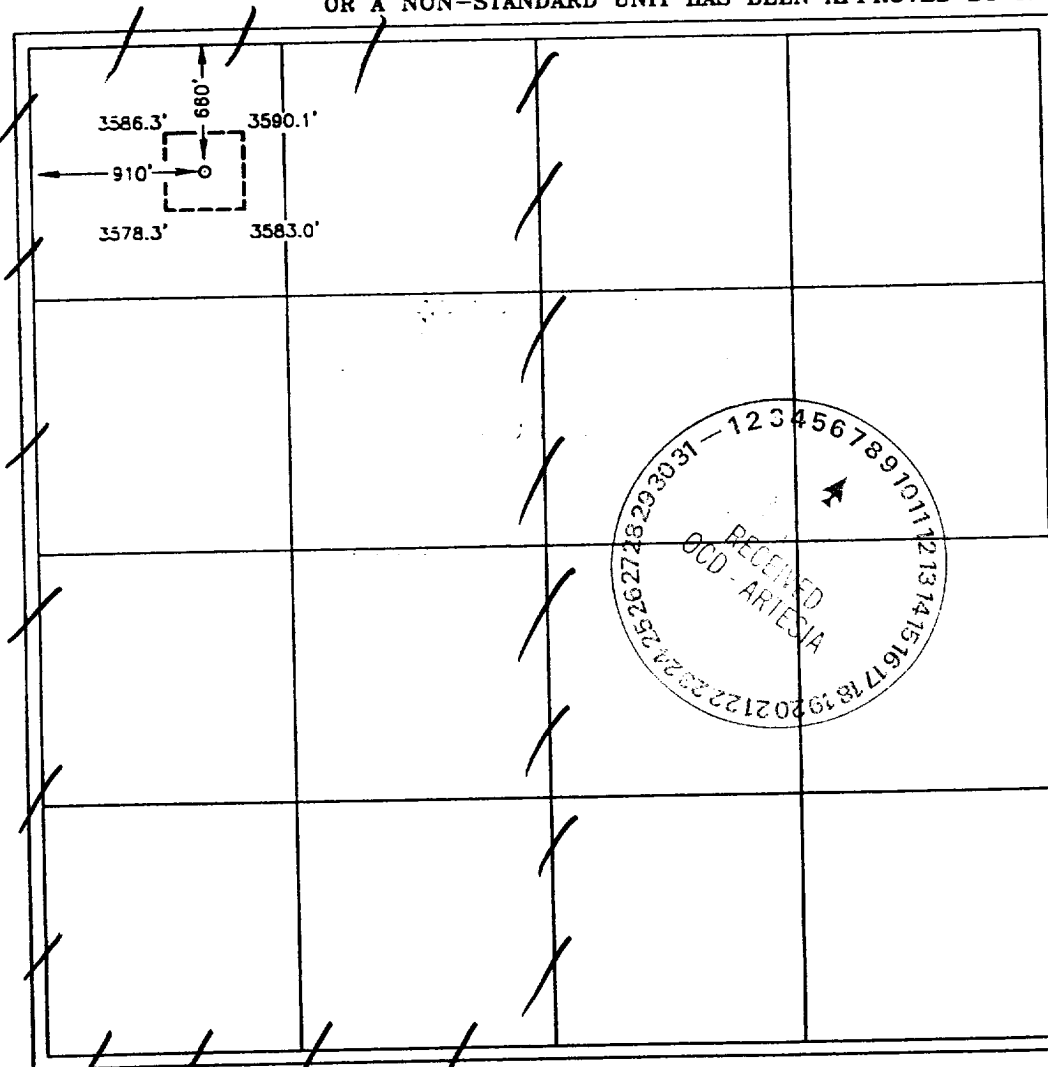
Surface Location

UL or lot No. C	Section 21	Township 16-S	Range 28-E	Lot Idn	Feet from the 660	North/South line NORTH	Feet from the 910	East/West line WEST	County LEA
--------------------	---------------	------------------	---------------	---------	----------------------	---------------------------	----------------------	------------------------	---------------

Bottom Hole Location If Different From Surface

UL or lot No.	Section	Township	Range	Lot Idn	Feet from the	North/South line	Feet from the	East/West line	County
Dedicated Acres 320		Joint or Infill	Consolidation Code	Order No.					

NO ALLOWABLE WILL BE ASSIGNED TO THIS COMPLETION UNTIL ALL INTERESTS HAVE BEEN CONSOLIDATED
OR A NON-STANDARD UNIT HAS BEEN APPROVED BY THE DIVISION



OPERATOR CERTIFICATION

I hereby certify the information contained herein is true and complete to the best of my knowledge and belief.

Crissa D. Carter

Signature

Crissa D. Carter

Printed Name

Production Analyst

Title

3/19/2001

Date

SURVEYOR CERTIFICATION

I hereby certify that the well location shown on this plat was plotted from field notes of actual surveys made by me or under my supervision and that the same is true and correct to the best of my belief.

MARCH 13, 2001

Date Surveyed

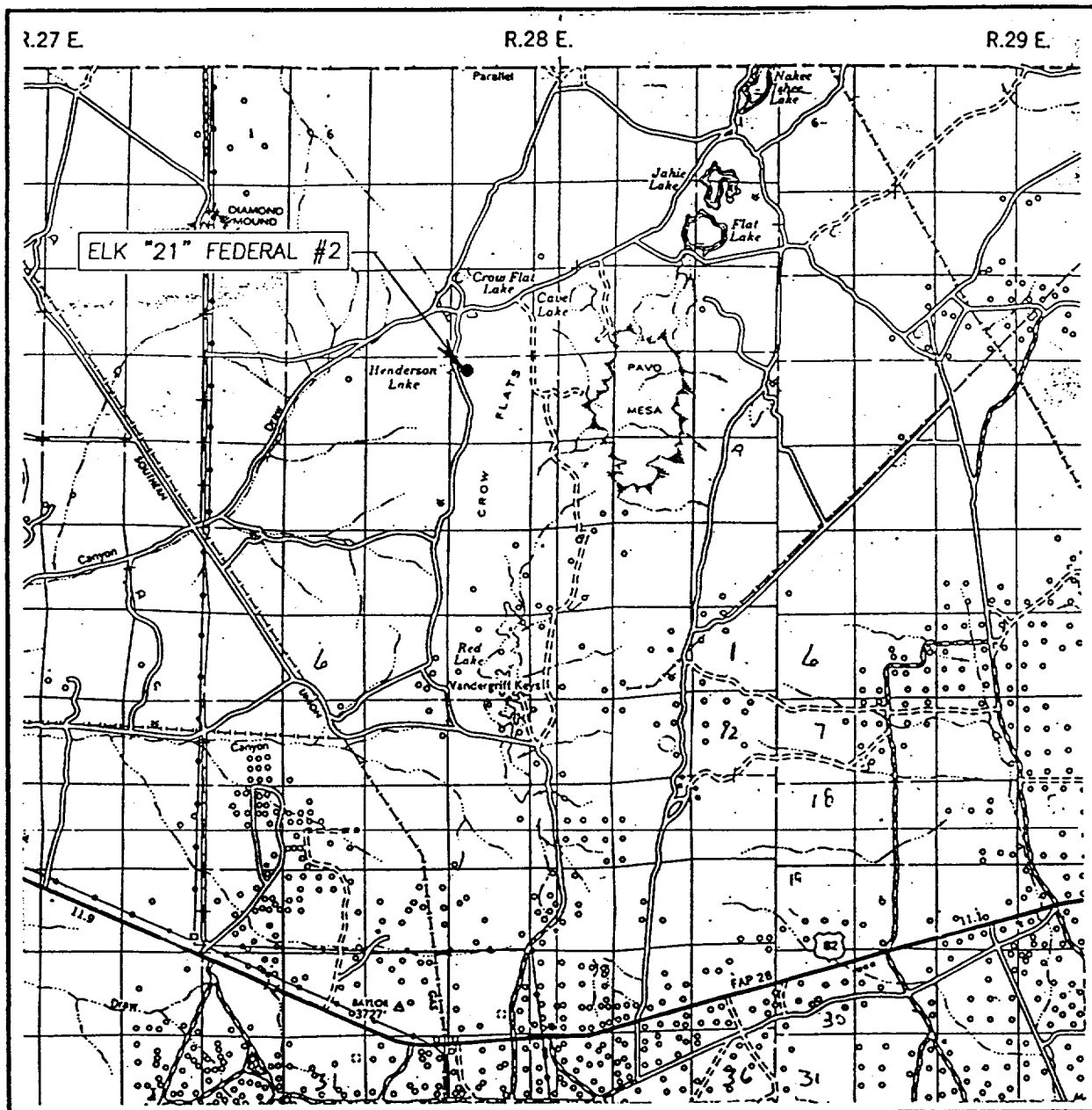
AWB

Signature & Seal of
Professional Surveyor

Ronald J. Kidson 03/15/01
01-11-0275

Certificate No. RONALD J. KIDSON 3239
GARY KIDSON 12841

VICINITY MAP



SCALE: 1" = 2 MILES

SEC. 21 TWP. 16-S RGE. 28-E

SURVEY N.M.P.M.

COUNTY LEA

DESCRIPTION 660' FNL & 910' FWL

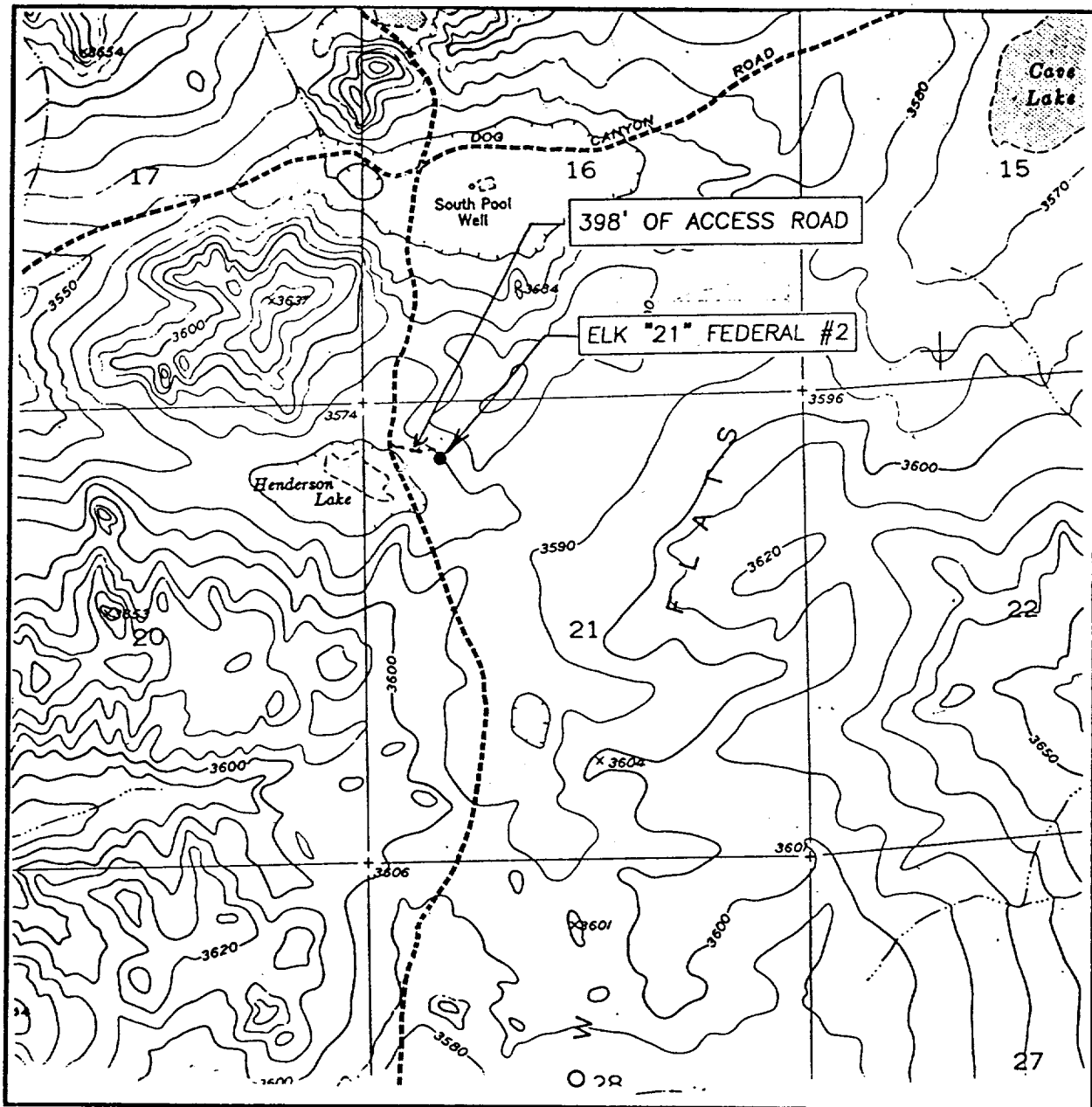
ELEVATION 3586'

OPERATOR MACK ENERGY CORPORATION

LEASE ELK #21 FEDERAL

JOHN WEST SURVEYING
HOBBS, NEW MEXICO
(505) 393-3117

LOCATION VERIFICATION MAP



SCALE: 1" = 2000'

CONTOUR INTERVAL: 10'
DIAMOND MOUND, N.M.

SEC. 21 TWP. 16-S RGE. 28-E

SURVEY N.M.P.M.

COUNTY LEA

DESCRIPTION 660' FNL & 910' FWL

ELEVATION 3586'

OPERATOR MACK ENERGY CORPORATION

LEASE ELK #21 FEDERAL

U.S.G.S. TOPOGRAPHIC MAP
DIAMOND MOUND, N.M.

JOHN WEST SURVEYING
HOBBS, NEW MEXICO
(505) 393-3117