

December 2, 2016

Oil Conservation Division
District 1 – Hobbs
1625 N. French Drive
Hobbs, New Mexico 88240

NMOCD grants
closure to
1RP-4306.

**Re: FEDERAL USA J #001
30-025-20367
Sec. 30, T19S-R32E
Lea County, NM**

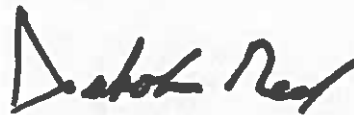
Ms. Lynch/Ms. Tucker,

COG Operating LLC would like to submit the enclosed documents for closure of the above captioned well. The plan is in response to the C-141 Initial report dated June 8, 2016.

All work has been completed in accordance with work plan submitted to the NMOCD and BLM and approved on October 5, 2016. All areas excavated were backfilled with like materials and the area in the pasture will be seeded in June 2017.

A signed C-141 Final is enclosed for your consideration. Please feel free to contact me with any questions or concerns at (575) 748-6933.

Sincerely,



Dakota Neel
Environmental Coordinator

Enclosed

- (1) C-141 Initial (Copy)
- (2) C-141 Final

CORPORATE ADDRESS

One Concho Center | 600 West Illinois Avenue | Midland, Texas 79701
P 432.683.7443 | F 432.683.7441

CARLSBAD OFFICE

1401 Commerce Drive | Carlsbad, New Mexico 88220
P 575.689.3100 | F 575.941.2081

District I
1625 N. French Dr., Hobbs, NM 88240
District II
811 S. First St., Artesia, NM 88210
District III
1000 Rio Brazos Road, Aztec, NM 87410
District IV
1220 S. St. Francis Dr., Santa Fe, NM 87505

State of New Mexico
Energy Minerals and Natural Resources

Oil Conservation Division
1220 South St. Francis Dr.
Santa Fe, NM 87505

Form C-141
Revised August 8, 2011

Submit 1 Copy to appropriate District Office in
accordance with 19.15.29 NMAC.

Release Notification and Corrective Action

OPERATOR

☐ Initial Report ☒ Final Report

Name of Company: COG Operating LLC	Contact: Robert McNeill
Address: 600 West Illinois Avenue, Midland TX 79701	Telephone No. 432-683-7443
Facility Name: FEDERAL USA J #001	Facility Type: Battery

Surface Owner: Federal	Mineral Owner: Federal	API No. 30-025-20367
------------------------	------------------------	----------------------

LOCATION OF RELEASE

Unit Letter P	Section 30	Township 19S	Range 32E	Feet from the 990'	North/South Line South	Feet from the 660'	East/West Line East	County Lea
------------------	---------------	-----------------	--------------	-----------------------	---------------------------	-----------------------	------------------------	---------------

Latitude 32.6269188 Longitude -103.799057

NATURE OF RELEASE

Type of Release: Oil & Produced Water	Volume of Release: 20 bbls Oil ; 250 bbls PW	Volume Recovered: 100 bbls Fluid
Source of Release: Fire	Date and Hour of Occurrence: 5/31/2016 5:00 pm	Date and Hour of Discovery: 5/31/2016 5:00 pm
Was Immediate Notice Given? <input checked="" type="checkbox"/> Yes <input type="checkbox"/> No <input type="checkbox"/> Not Required	If YES, To Whom? Jamie Keyes - NMOCD / Shelly Tucker - BLM	
By Whom? Amanda Trujillo Davis	Date and Hour: 6/1/2016 4:47 PM	
Was a Watercourse Reached? <input type="checkbox"/> Yes <input checked="" type="checkbox"/> No	If YES, Volume Impacting the Watercourse.	

If a Watercourse was Impacted, Describe Fully.*

APPROVED

By Olivia Yu at 10:57 am, Jul 06, 2017



Describe Cause of Problem and Remedial Action Taken.*

A fire at this location was reported at approximately 5:00 pm. Fire Crews were dispatched to the location. Lightning struck the produced water tank. After the fire was extinguished vacuum trucks were dispatched to recover all standing fluid.

Describe Area Affected and Cleanup Action Taken.*

This release impacted the facility and a portion of the pasture surrounding the facility. All work has been completed in accordance with work plan submitted to the NMOCD and BLM and approved on October 5, 2016.

I hereby certify that the information given above is true and complete to the best of my knowledge and understand that pursuant to NMOCD rules and regulations all operators are required to report and/or file certain release notifications and perform corrective actions for releases which may endanger public health or the environment. The acceptance of a C-141 report by the NMOCD marked as "Final Report" does not relieve the operator of liability should their operations have failed to adequately investigate and remediate contamination that pose a threat to ground water, surface water, human health or the environment. In addition, NMOCD acceptance of a C-141 report does not relieve the operator of responsibility for compliance with any other federal, state, or local laws and/or regulations.

Signature: 	OIL CONSERVATION DIVISION		
Printed Name: Dakota Neel	Approved by Environmental Specialist: 		
Title: Environmental Coordinator	Approval Date: 7/6/2017	Expiration Date: xx/xx/xxxx	
E-mail Address: dneel2@concho.com	Conditions of Approval:		Attached <input type="checkbox"/>
Date: December 2, 2016	Phone: 575-748-6933		

* Attach Additional Sheets If Necessary

1RP-4306

District I
1625 N. French Dr., Hobbs, NM 88240
District II
811 S. First St., Artesia, NM 88210
District III
1000 Rio Brazos Road, Aztec, NM 87410
District IV
1220 S. St. Francis Dr., Santa Fe, NM 87505

State of New Mexico
Energy Minerals and Natural Resources

Oil Conservation Division
1220 South St. Francis Dr.
Santa Fe, NM 87505

Form C-141
Revised August 8, 2011

Submit 1 Copy to appropriate District Office in
accordance with 19.15.29 NMAC.

Release Notification and Corrective Action

OPERATOR

☒ Initial Report ☐ Final Report

Name of Company: COG Operating LLC	Contact: Robert McNeill	
Address: 600 West Illinois Avenue, Midland TX 79701	Telephone No. 432-683-7443	
Facility Name: FEDERAL USA J #001	Facility Type: Battery	
Surface Owner: Federal	Mineral Owner: Federal	API No. 30-025-20367

LOCATION OF RELEASE

Unit Letter P	Section 30	Township 19S	Range 32E	Feet from the 990'	North/South Line South	Feet from the 660'	East/West Line East	County Lea
------------------	---------------	-----------------	--------------	-----------------------	---------------------------	-----------------------	------------------------	---------------

Latitude 32.6269188 Longitude -103.799057

NATURE OF RELEASE

Type of Release: Oil & Produced Water	Volume of Release: 20 bbls Oil ; 250 bbls PW	Volume Recovered: 100 bbls Fluid
Source of Release: Fire	Date and Hour of Occurrence: 5/31/2016 5:00 pm	Date and Hour of Discovery: 5/31/2016 5:00 pm
Was Immediate Notice Given? <input checked="" type="checkbox"/> Yes <input type="checkbox"/> No <input type="checkbox"/> Not Required	If YES, To Whom? Jamie Keyes - NMOCD / Shelly Tucker - BLM	
By Whom? Amanda Trujillo Davis	Date and Hour: 6/1/2016 4:47 PM	
Was a Watercourse Reached? <input type="checkbox"/> Yes <input checked="" type="checkbox"/> No	If YES, Volume Impacting the Watercourse.	

If a Watercourse was Impacted, Describe Fully.*

Describe Cause of Problem and Remedial Action Taken.*

A fire at this location was reported at approximately 5:00 pm. Fire Crews were dispatched to the location. Lightning struck the produced water tank. After the fire was extinguished vacuum trucks were dispatched to recover all standing fluid.

Describe Area Affected and Cleanup Action Taken.*

The fire from caused impact to pasture around the facility. A portion of the facility was a total loss. Concho will have the spill site sampled to delineate any possible contamination from the release and we will present a remediation work plan to the NMOCD for approval prior to any significant remediation work.

I hereby certify that the information given above is true and complete to the best of my knowledge and understand that pursuant to NMOCD rules and regulations all operators are required to report and/or file certain release notifications and perform corrective actions for releases which may endanger public health or the environment. The acceptance of a C-141 report by the NMOCD marked as "Final Report" does not relieve the operator of liability should their operations have failed to adequately investigate and remediate contamination that pose a threat to ground water, surface water, human health or the environment. In addition, NMOCD acceptance of a C-141 report does not relieve the operator of responsibility for compliance with any other federal, state, or local laws and/or regulations.

Signature: <i>Amanda T. Davis</i>	OIL CONSERVATION DIVISION		
Printed Name: Amanda Trujillo Davis	Approved by Environmental Specialist:		
Title: Senior Environmental Coordinator	Approval Date:	Expiration Date:	
E-mail Address: atrujillo@concho.com	Conditions of Approval:		Attached <input type="checkbox"/>
Date: June 8, 2016	Phone: 575-748-6940		

* Attach Additional Sheets If Necessary