

From: Arthur Arias
To: [Mike Burton](#); [Yu, Olivia, EMNRD](#)
Cc: [Aaron Hickert](#); [Rickman, Rick](#); [Butters, Thomas](#); [Paul Cowan](#)
Subject: Re: Topaz 19 Fed #1 downsize
Date: Monday, October 16, 2017 11:31:26 AM

Map for the Downsize for the topaz is good proceed for the work to be completes

Sent from my Verizon, Samsung Galaxy smartphone

----- Original message -----

From: Mike Burton <marineburton@gmail.com>
Date: 10/12/17 15:26 (GMT-07:00)
To: "Arias, Arthur" <aaarias@blm.gov>, "Yu, Olivia, EMNRD" <olivia.yu@state.nm.us>
Cc: Aaron Hickert <ahickert@linenergy.com>, "Rickman, Rick" <rickman@linenergy.com>, "Butters, Thomas" <tbutters@linenergy.com>, Paul Cowan <pcowan75@me.com>
Subject: Topaz 19 Fed #1 downsize

All,



Attached is a google earth image with the proposed downsize area marked in blue. The red line is a DCP underground utility. Thank you for your time.


[Michael Ray Burton](#)
[575-499-5306](#)
USMC VET
C&M Services

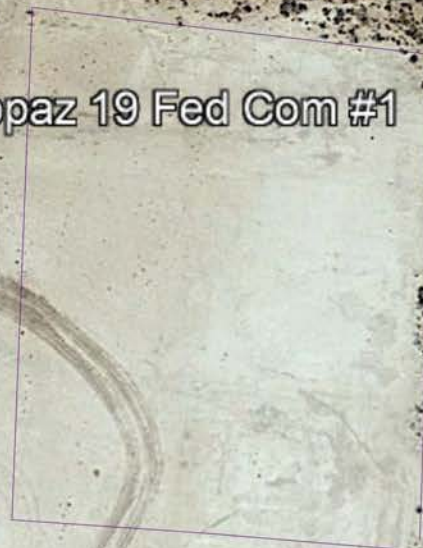
Untitled Map

Write a description for your map.

Legend

-  Topaz 19 Fed Com #1
-  Topaz reclaim

 Topaz 19 Fed Com #1



Google Earth

© 2017 Google



100 ft

I & E CFO

Number 17AA050WO

Page of

☒ Certified Mail - Return
Receipt Requested
7016356000087472873

UNITED STATES
DEPARTMENT OF THE INTERIOR
BUREAU OF LAND MANAGEMENT
NOTICE OF WRITTEN ORDER

| | |
|----------------|-------------|
| IDENTIFICATION | |
| IID | |
| Lease | NMNM0550543 |
| CA | |
| Unit | |
| PA | |

| | | | | | | | |
|---|-------------------------|----------------------------|-----------------|---|-----------------|---------------|-------------|
| Bureau of Land Management Office CARLSBAD FIELD OFFICE | | | | Operator LINN OPERATING INCORPORATED | | | |
| Address 620 E GREENE ST CARLSBAD NM 88220 | | | | Address 600 TRAVIS STREET SUITE 5100 HOUSTON TX 77002 | | | |
| Telephone 575-234-5972 | | | | Attention | | | |
| Inspector ARIAS | | | | Attn Addr | | | |
| Site Name TOPAZ 19 F.C. | Well/Facility/FMP 01 | 1/4 1/4 Section SESW 19 | Township 20S | Range 34E | Meridian NMP | County LEA | State NM |
| Site Name | Well/Facility/FMP | 1/4 1/4 Section | Township | Range | Meridian | County | State |
| Site Name | Well/Facility/FMP | 1/4 1/4 Section | Township | Range | Meridian | County | State |

The following condition(s) were found by Bureau of Land Management Inspectors on the date and at the site(s) listed above.

| Date | Time (24-hour clock) | Corrective Action to be Completed by | Date Corrected | Authority Reference |
|------------|-------------------------|---|-------------------|-------------------------------|
| 08/30/2017 | 11:00 | 10/06/2017 | | Onshore Oil and Gas Orders #1 |

Remarks:

Surface reclamation is past due for this location due date was on 3-28-2017 I am aware that the P&A well sits on a very large pad with other activities going on it, there is still room on the eastside where the well was at to get the east side of the pad location reclaimed as much as possible. Also the rest of the pad needs to be just big enough for day to day operations so any other available downsizing could be included while equipment is onsite.

Please plan to address these issues before abatement date. If you are unable to have all the (Remarks continued on following page(s).)

When the Written Order is complied with, sign this notice and return to above address.

Company Representative Title _____ Signature _____ Date _____

Company Comments _____

Warning

The Authorized Officer has authority to issue a Written Order in accordance with 43 CFR 3161.2. Written Order correction and reporting time frames begin upon receipt of this Notice or 7 business days after the date it is mailed, whichever is earlier. Each stipulation must be corrected within the prescribed time from receipt of this Notice and reported to the Bureau of Land Management Office at the address shown above. If you do not comply as noted above under "Corrective Action to be Completed By", you shall be issued an Incident of Noncompliance (INC) in accordance with 43 CFR 3163.1(a). Failure to comply with the INC may result in assessments as outlined in 43 CFR 3163.1 and may also incur civil penalties (43 CFR 3163.2). All self-certified corrections must be postmarked no later than the next business day after the prescribed time frame for correction.

Section 109(d)(1) of the Federal Oil and Gas Royalty Management Act of 1982, as implemented by the applicable provisions of the operating regulations at Title 43 CFR 3163.2(f)(1), provides that any person who "knowingly or willfully" prepares, maintains, or submits false, inaccurate, or misleading reports, notices, affidavits, records, data, or other written information required by this part shall be liable for a civil penalty of up to \$25,000 per violation for each day such violation continues, not to exceed a maximum of 20 days.

Review and Appeal Rights

A person contesting a decision shall request a State Director review of the Written Order. This request must be filed within 20 working days of receipt of the Notice with the appropriate State Director (see 43 CFR 3165.3). The State Director review decision may be appealed to the Interior Board of Land Appeals, 801 North Quincy Street, Suite 300, Arlington, VA 22203 (see 43 CFR 3165.4). Contact the above listed Bureau of Land Management office for further information.

| | | |
|--|-----------------|---------------|
| Signature of Bureau of Land Management Authorized Officer  | Date 8/30/17 | Time 11:00 |
|--|-----------------|---------------|

FOR OFFICE USE ONLY

| | | |
|-------------|------|--------------------------|
| Number 3 | Date | Type of Inspection ES |
|-------------|------|--------------------------|

BLM Remarks, continued

issues addressed by the abatement and have any questions about this notice, Please contact me.

Attn: Art Arias

Bureau of Land Management

CFO Environmental Protection Division

620 Greene St

Carlsbad, NM 88220

Office: 575-234-5972

Fax: 575-885-9264

Email: aaarias@blm.gov