

Submit 3 Copies To Appropriate District Office

District I

1625 N. French Dr., Hobbs, NM 88240

District II

1301 W. Grand Ave., Artesia, NM 88210

District III

1000 Rio Brazos Rd., Aztec, NM 87410

District IV

1220 S. St. Francis Dr., Santa Fe, NM 87505

State of New Mexico
Energy, Minerals and Natural Resources

OIL CONSERVATION DIVISION
1220 South St. Francis Dr.
Santa Fe, NM 87505

Form C-103
Revised June 10, 2003

SUNDRY NOTICES AND REPORTS ON WELLS (DO NOT USE THIS FORM FOR PROPOSALS TO DRILL OR TO DEEPEN OR PLUG BACK TO A DIFFERENT RESERVOIR. USE "APPLICATION FOR PERMIT" (FORM C-101) FOR SUCH PROPOSALS.)		WELL API NO. 30-025-33994
1. Type of Well: Oil Well <input checked="" type="checkbox"/> Gas Well <input type="checkbox"/> Other <input type="checkbox"/>		5. Indicate Type of Lease STATE <input type="checkbox"/> FEE <input checked="" type="checkbox"/>
2. Name of Operator Pure Resources, L. P.		6. State Oil & Gas Lease No.
3. Address of Operator 500 W. Illinois Midland, Texas 79701		7. Lease Name or Unit Agreement Name Brunson Argo
4. Well Location Unit Letter <u>D</u> : 990 feet from the <u>North</u> line and <u>660</u> feet from the <u>West</u> line Section <u>10</u> Township <u>22S</u> Range <u>37E</u> NMPM County <u>Lea</u>		8. Well Number 26
11. Elevation (Show whether DR, RKB, RT, GR, etc.) 3,409' GR		9. OGRID Number 150628
		10. Pool name or Wildcat Wantz; Abo/Drinkard

12. Check Appropriate Box to Indicate Nature of Notice, Report or Other Data

NOTICE OF INTENTION TO:

PERFORM REMEDIAL WORK ☐ PLUG AND ABANDON ☐

TEMPORARILY ABANDON ☐ CHANGE PLANS ☐

PULL OR ALTER CASING ☐ MULTIPLE COMPLETION ☒

OTHER: ☐

SUBSEQUENT REPORT OF:

REMEDIAL WORK ☐ ALTERING CASING ☐

COMMENCE DRILLING OPNS. ☐ PLUG AND ABANDONMENT ☐


CASING TEST AND CEMENT JOB ☐

OTHER: ☐

13. Describe proposed or completed operations. (Clearly state all pertinent details, and give pertinent dates, including estimated date of starting any proposed work). SEE RULE 1103. For Multiple Completions: Attach wellbore diagram of proposed completion or recompletion.

Pure Resources, L. P. respectively requests administrative approval to Downhole Commingle production from the Wantz; Abo Oil Pool (62700) and the Drinkard Oil Pool (19190) as per OCD Order No. R-11363.

(SEE ATTACHED)



I hereby certify that the information above is true and complete to the best of my knowledge and belief.

SIGNATURE Alan W. Bohling TITLE Regulatory Agent DATE 03/24/2004

Type or print name Alan W. Bohling E-mail address: _____ Telephone No. (432)498-8662
(This space for State use)

APPROVED BY Paul Hantz TITLE PETROLEUM ENGINEER DATE MAR 31 2004
Conditions of approval, if any: _____

**ATTACHMENT FOR C-103 NOTICE OF INTENT TO: MULTIPLE
COMPLETION**

In accordance with OCD Order No. R-11363, Amending Rule 303.C, (Case No. 12346 with Exhibit "A") approved on April 26, 2000, Pure Resources, L. P. respectfully requests permission to Down Hole Commingle (DHC) the **Wantz; Abo (62700)** and the **Drinkard (19190)** oil pools in the following well:

**Brunson Argo Well No. 26
990' FNL & 660' FWL
UL D, Sec. 10, T-22-S, R-37-E
Lea County, New Mexico**

Perforated Intervals:	Wantz; Abo	6,642' – 7,192'
	Drinkard	6,234' – 6,560'

Allocation Method: The Allocation of Production will be determined later by utilizing either the total commingled production rate minus the established production rate from the Wantz; Abo or from testing of each individual zone.

The Drinkard interval is uneconomical to drill or complete as a stand-alone well. To develop these reserves, a dual or commingled completion is required. A dual completion very costly and inefficient. Therefore, approval of DHC of production is necessary to prevent waste and enable recovery of Drinkard reserves, which would otherwise remain undeveloped.

The lease is a Fee Lease with both intervals having common ownership and each interval is an oil zones producing both oil and gas. We do not anticipate any cross flow problems between these zones due to their depleted nature. The low producing volumes from each zone necessitates placing the well on pump and maintaining a pumped-off condition as much as possible. We are not aware of any incompatibility between the fluids produced from these intervals or expect any reduction in value or loss of reserves by downhole commingling.



AWB 03/08/2004

DISTRICT I
P.O. Box 1990, Hobbs, NM 88241-1990

State of New Mexico
Energy, Minerals and Natural Resources Department

Form C-102
Revised February 10, 1994
Submit to Appropriate District Office
State Lease - 4 Copies
Fee Lease - 3 Copies

DISTRICT II
P.O. Drawer 88, Artesia, NM 88211-0719

DISTRICT III
1000 Rio Brazos Rd., Artec, NM 87410

OIL CONSERVATION DIVISION
P.O. Box 2088
Santa Fe, New Mexico 87504-2088

DISTRICT IV
P.O. Box 2068, Santa Fe, NM 87504-2068

☐ AMENDED REPORT

WELL LOCATION AND ACREAGE DEDICATION PLAT

API Number 30-025-33994	Pool Code 62700	Pool Name Wantz Abo
Property Code 26733	Property Name BRUNSON ARGO	Well Number 26
OGRID No. 150628	Operator Name Pure Resources, L. P.	Elevation 3409

Surface Location

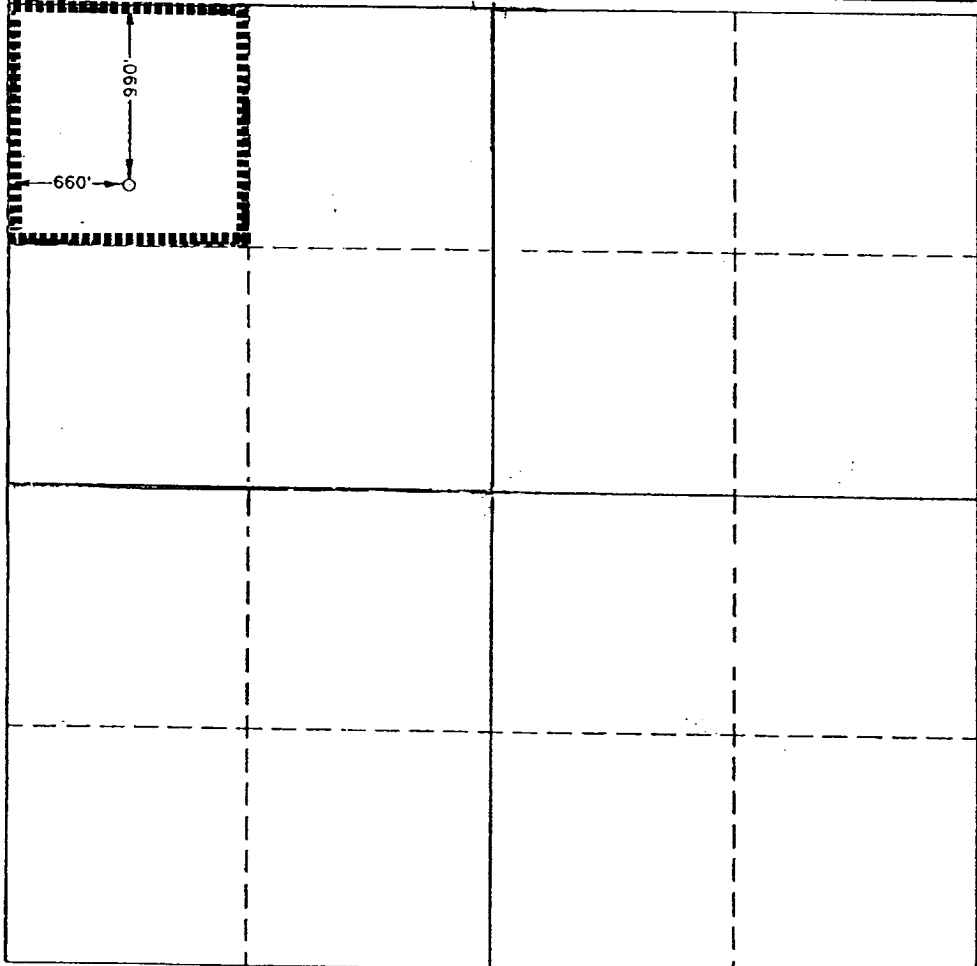
UL or lot No. D	Section 10	Township 22 S	Range 37 E	Lot Idn	Feet from the 990	North/South line NORTH	Feet from the 660	East/West line WEST	County LEA
--------------------	---------------	------------------	---------------	---------	----------------------	---------------------------	----------------------	------------------------	---------------

Bottom Hole Location If Different From Surface

UL or lot No.	Section	Township	Range	Lot Idn	Feet from the	North/South line	Feet from the	East/West line	County
---------------	---------	----------	-------	---------	---------------	------------------	---------------	----------------	--------

Dedicated Acres 40	Joint or Infill N	Consolidation Code	Order No.
-----------------------	----------------------	--------------------	-----------

NO ALLOWABLE WILL BE ASSIGNED TO THIS COMPLETION UNTIL ALL INTERESTS HAVE BEEN CONSOLIDATED
OR A NON-STANDARD UNIT HAS BEEN APPROVED BY THE DIVISION

	<p>OPERATOR CERTIFICATION</p> <p>I hereby certify that the information contained herein is true and complete to the best of my knowledge and belief.</p> <p><i>Alan W. Bohling</i> Signature Alan W. Bohling Printed Name Regulatory Agent Title 03/24/2004 Date</p> <p>SURVEYOR CERTIFICATION</p> <p>I hereby certify that the well location shown on this plat was plotted from field notes of actual surveys made by me or under my supervision and that the same is true and correct to the best of my belief.</p> <p>MAY 16, 1997 Date Surveyed Signature of Seal Professional Surveyor NEW MEXICO JLP 5-19-97 P.O. Num 97-150838 Certificate No. JOHN W. WEST, 676 EDSON, 3239 GARY G. EDSON, 12641</p>
-------------------------------------------------------------------------------------	-----------------------------------------------------------------------------------------------------------------------------------------------------------------------------------------------------------------------------------------------------------------------------------------------------------------------------------------------------------------------------------------------------------------------------------------------------------------------------------------------------------------------------------------------------------------------------------------------------------------------------------------------------------------------------------------------------------------------------------------------------------------------------------

DISTRICT I
P.O. Box 1960, Hobbs, NM 88241-1960

State of New Mexico
Energy, Minerals and Natural Resources Department

Form C-102
Revised February 10, 1994
Submit to Appropriate District Office
State Lease - 4 Copies
Fee Lease - 3 Copies

DISTRICT II
P.O. Drawer 88, Artesia, NM 86211-0719

DISTRICT III
1000 Rio Brazos Rd., Artesia, NM 87410

OIL CONSERVATION DIVISION
P.O. Box 2088

Santa Fe, New Mexico 87504-2088

DISTRICT IV
P.O. Box 2068, Santa Fe, NM 87504-2068

☐ AMENDED REPORT

WELL LOCATION AND ACREAGE DEDICATION PLAT

API Number 30-025-33994		Pool Code 19190	Pool Name Drinkard
Property Code 26733	Property Name BRUNSON ARGO		Well Number 26
OGRID No. 150628	Operator Name Pure Resources, L. P.		Elevation 3409

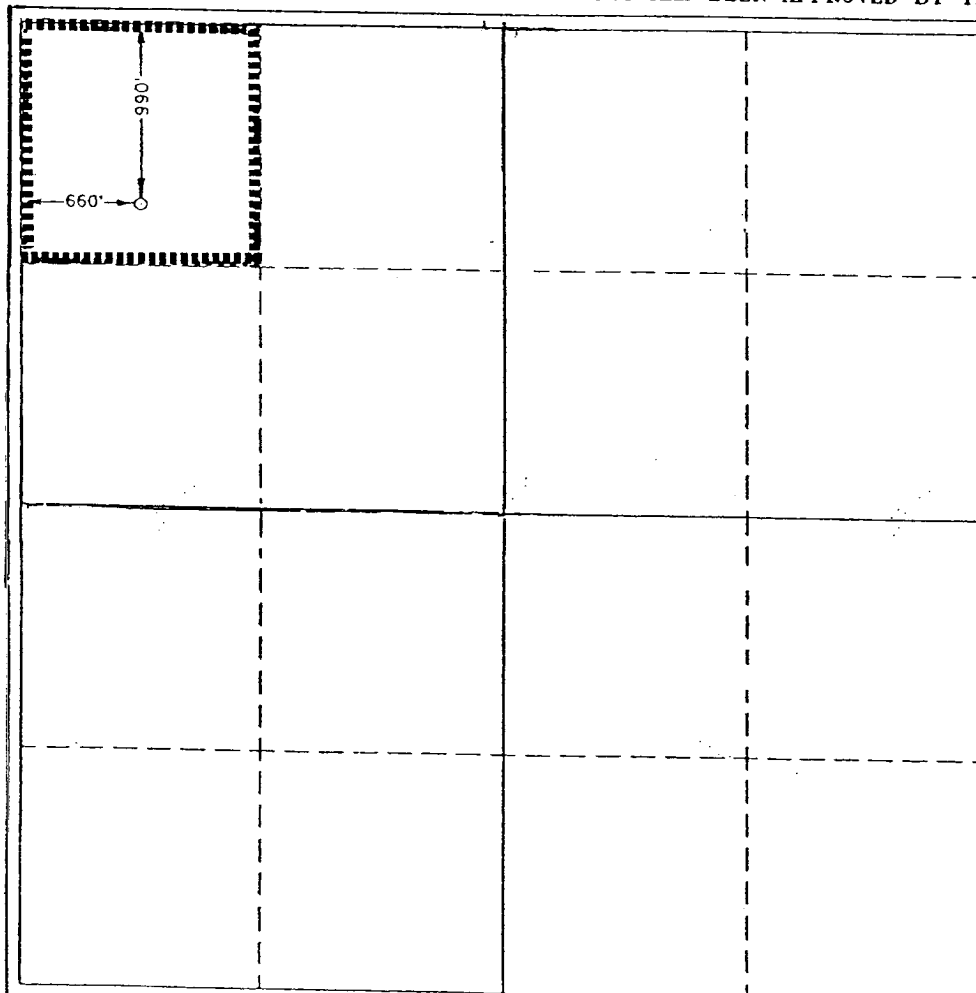
Surface Location

UL or lot No. D	Section 10	Township 22 S	Range 37 E	Lot Idn	Feet from the 990	North/South line NORTH	Feet from the 660	East/West line WEST	County LEA
--------------------	---------------	------------------	---------------	---------	----------------------	---------------------------	----------------------	------------------------	---------------

Bottom Hole Location If Different From Surface

UL or lot No.	Section	Township	Range	Lot Idn	Feet from the	North/South line	Feet from the	East/West line	County
Dedicated acres 40	Joint or Infill N	Consolidation Code	Order No.						

NO ALLOWABLE WILL BE ASSIGNED TO THIS COMPLETION UNTIL ALL INTERESTS HAVE BEEN CONSOLIDATED
OR A NON-STANDARD UNIT HAS BEEN APPROVED BY THE DIVISION



OPERATOR CERTIFICATION

I hereby certify the the information
contained herein is true and complete to the
best of my knowledge and belief.

Alan W. Bohling
Signature
Alan W. Bohling
Printed Name
Regulatory Agent
Title
03/24/2004
Date

SURVEYOR CERTIFICATION

I hereby certify that the well location shown
on this plat was plotted from field notes of
actual surveys made by me or under my
supervision and that the same is true and
correct to the best of my belief.

MAY 16, 1997

Date Surveyed
Signature
Professional Surveyor
NEW MEXICO
5-19-97
W.O. Num 97-11-0838
Certificate No. 3766 WEST, 676
JERRY G. EIDSON, 3239
JERRY G. EIDSON, 12641