

DISTRICT I  
1625 N. French Dr., Hobbs, NM 88240

DISTRICT II  
1301 W. Grand Avenue, Artesia, NM 88210

DISTRICT III  
1000 Rio Brazos Rd., Aztec, NM 87410

DISTRICT IV  
1220 S. St. Francis Dr., Santa Fe, NM 87505

State of New Mexico

Energy, Minerals, and Natural Resources Department

OIL CONSERVATION DIVISION

1220 South St. Francis Dr.

Santa Fe, New Mexico 87505

Form C-102

Revised August 15, 2000

Submit to Appropriate District Office

State Lease - 4 copies

Fee Lease - 3 copies

☐ AMENDED REPORT

WELL LOCATION AND ACREAGE DEDICATION PLAT

<sup>1</sup> API Number 30-025-36499	<sup>2</sup> Pool Code 51020	<sup>3</sup> Pool Name Red Hills; Bone Spring
<sup>4</sup> Property Code 26406	<sup>5</sup> Property Name RED HILLS NORTH UNIT	<sup>6</sup> Well Number 309
<sup>7</sup> OGRID No. 7377	<sup>8</sup> Operator Name EOG RESOURCES	<sup>9</sup> Elevation 3350'

<sup>10</sup> Surface Location

UL or lot no. F	Section 13	Township 25 SOUTH	Range 33 EAST, N.M.P.M.	Lot Idn	Feet from the 2200'	North/South line NORTH	Feet from the 2500'	East/West line WEST	County LEA
--------------------	---------------	----------------------	----------------------------	---------	------------------------	---------------------------	------------------------	------------------------	---------------

<sup>11</sup> Bottom Hole Location If Different From Surface

UL or lot no.	Section	Township	Range	Lot Idn	Feet from the	North/South line	Feet from the	East/West line	County
<sup>12</sup> Dedicated Acres 80	<sup>13</sup> Joint or Infill	<sup>14</sup> Consolidation Code	<sup>15</sup> Order No.						

NO ALLOWABLE WELL BE ASSIGNED TO THIS COMPLETION UNTIL ALL INTERESTS HAVE BEEN CONSOLIDATED OR A NON-STANDARD UNIT HAS BEEN APPROVED BY THE DIVISION

<p><sup>16</sup></p> <p>NAD 27 NM E ZONE X = 749891 Y = 412544 N = 32.13162 W = 103.52607</p> <p>TERMINUS HOLE INFORMATION PROVIDED BY EOG RESOURCES, INC.</p>	<p><sup>17</sup> OPERATOR CERTIFICATION</p> <p>I hereby certify that the information contained herein is true and complete to the best of my knowledge and belief.</p> <p><i>Stan Wagner</i> Signature Stan Wagner Printed Name Regulatory Analyst Title 4/5/04 Date</p> <p>SURVEYOR CERTIFICATION</p> <p>I hereby certify that the well location shown on this plat was plotted from field notes of actual surveys made by me or under my supervision, and that the same is true and correct to the best of my belief.</p> <p>OCTOBER 14, 2003 Date of Survey Signature and Seal of Professional Surveyor <i>V. L. Bezner</i> Certificate Number V. L. BEZNER R.P.S. #7920 JOB #91778-A / 22NE / E.U.O.</p>
--	--

**DISTRICT I**  
1625 N. French Dr., Hobbs, NM 88240

State of New Mexico

Form C-102

**DISTRICT II**  
1301 W. Grand Avenue, Artesia, NM 88210

Energy, Minerals, and Natural Resources Department

Revised August 15, 2000

Submit to Appropriate District Office

**DISTRICT III**  
1000 Rio Brazos Rd., Aztec, NM 87410

**OIL CONSERVATION DIVISION**

State Lease - 4 copies

Fee Lease - 3 copies

1220 South St. Francis Dr.

Santa Fe, New Mexico 87505

**DISTRICT IV**  
1220 S. St. Francis Dr., Santa Fe, NM 87505

☐ AMENDED REPORT

**WELL LOCATION AND ACREAGE DEDICATION PLAT**

<sup>1</sup> API Number 30-025-36499	<sup>2</sup> Pool Code 51020	<sup>3</sup> Pool Name Red Hills; Bone Spring
<sup>4</sup> Property Code 26406	<sup>5</sup> Property Name RED HILLS NORTH UNIT	<sup>6</sup> Well Number 309
<sup>7</sup> OGRID No. 7377	<sup>8</sup> Operator Name EOG RESOURCES	<sup>9</sup> Elevation 3336'

**<sup>10</sup> Surface Location**

UL or lot no.	Section	Township	Range	Lot Idn	Feet from the	North/South line	Feet from the	East/West line	County

**<sup>11</sup> Bottom Hole Location If Different From Surface**

UL or lot no.	Section	Township	Range	Lot Idn	Feet from the	North/South line	Feet from the	East/West line	County
H	7	25 SOUTH	34 EAST, N.M.P.M.		400'	SOUTH	2003'	WEST	LEA
<sup>12</sup> Dedicated Acres 80	<sup>13</sup> Joint or Infill	<sup>14</sup> Consolidation Code	<sup>15</sup> Order No.						

NO ALLOWABLE WELL BE ASSIGNED TO THIS COMPLETION UNTIL ALL INTERESTS HAVE BEEN CONSOLIDATED OR A NON-STANDARD UNIT HAS BEEN APPROVED BY THE DIVISION

	<b><sup>17</sup> OPERATOR CERTIFICATION</b> I hereby certify that the information contained herein is true and complete to the best of my knowledge and belief.  Signature Stan Wagner Printed Name Regulatory Analyst This 4/5/04 Date
	<b><sup>18</sup> SURVEYOR CERTIFICATION</b> I hereby certify that the well location shown on this plat was plotted from field notes of actual surveys made by me or under my supervision, and that the same is true and correct to the best of my belief. OCTOBER 15, 2003 Date of Survey Signature and Seal of Professional Surveyor  V. B. BLAND S.P.S. #7920 JOB # 91776-8 / 22NE / E.U.O.

TERMINUS HOLE INFORMATION  
PROVIDED BY EOG RESOURCES, INC.

**DISTRICT I**  
1625 N. French Dr., Hobbs, NM 88240

**DISTRICT II**  
1301 W. Grand Avenue, Artesia, NM 88210

**DISTRICT III**  
1000 Rio Brazos Rd., Aztec, NM 87410

**DISTRICT IV**  
1220 S. St. Francis Dr., Santa Fe, NM 87505

State of New Mexico

Energy, Minerals, and Natural Resources Department

**OIL CONSERVATION DIVISION**

1220 South St. Francis Dr.  
Santa Fe, New Mexico 87505

Form C-102

Revised August 15, 2000

Submit to Appropriate District Office

State Lease - 4 copies

Fee Lease - 3 copies

☐ AMENDED REPORT

**WELL LOCATION AND ACREAGE DEDICATION PLAT**

<sup>1</sup> API Number 30-025-36499	<sup>2</sup> Pool Code 51020	<sup>3</sup> Pool Name Red Hills; Bone Spring
<sup>4</sup> Property Code 26406	<sup>5</sup> Property Name RED HILLS NORTH UNIT	
<sup>7</sup> OGRID No. 7377	<sup>8</sup> Operator Name EOG RESOURCES	<sup>6</sup> Well Number 309
		<sup>9</sup> Elevation 3350'

**<sup>10</sup> Surface Location**

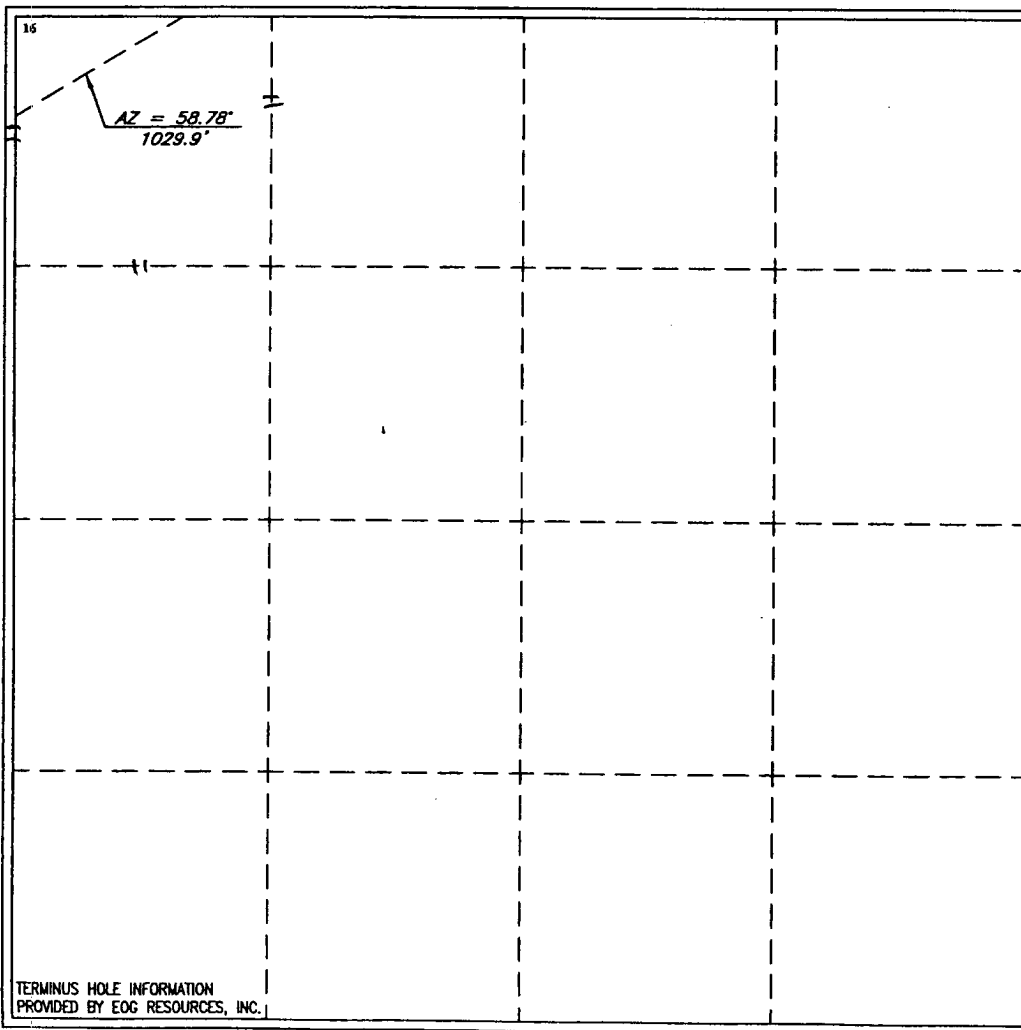


UL or lot no.	Section	Township	Range	Lot Idn	Feet from the	North/South line	Feet from the	East/West line	County
	18	25 SOUTH	33 EAST, N.M.P.M.						LEA

**<sup>11</sup> Bottom Hole Location If Different From Surface**

UL or lot no.	Section	Township	Range	Lot Idn	Feet from the	North/South line	Feet from the	East/West line	County

<sup>12</sup> Dedicated Acres 80	<sup>13</sup> Joint or Infill	<sup>14</sup> Consolidation Code	<sup>15</sup> Order No.

NO ALLOWABLE WELL BE ASSIGNED TO THIS COMPLETION UNTIL ALL INTERESTS HAVE BEEN CONSOLIDATED OR A NON-STANDARD UNIT HAS BEEN APPROVED BY THE DIVISION

<div><p><sup>16</sup></p></div>	<p><b><sup>17</sup> OPERATOR CERTIFICATION</b></p> <p>I hereby certify that the information contained herein is true and complete to the best of my knowledge and belief.</p> <p> Signature</p> <p>Stan Wagner Printed Name</p> <p>Regulatory Analyst Title</p> <p>4/5/04 Date</p>
	<p><b><sup>18</sup> SURVEYOR CERTIFICATION</b></p> <p>I hereby certify that the well location shown on this plat was plotted from field notes of actual surveys made by me or under my supervision, and that the same is true and correct to the best of my belief.</p> <p>OCTOBER 14, 2003 Date of Survey</p> <p>Signature and Seal of Professional Surveyor</p> <p> Certificate Number</p> <p>V. L. BEZNER R.P.S. #7920</p> <p>JOB #91778-B / 22NE / E.U.O.</p>

TERMINUS HOLE INFORMATION  
PROVIDED BY EOG RESOURCES, INC.

REVISED: 12/04/03: J.C.P.