

1625 N. French Dr., Hobbs, NM 88240
District II
1301 W. Grand Avenue, Artesia, NM 88210
District III
1000 Rio Brazos Rd., Aztec, NM 87410
District IV
1220 S. St. Francis Dr., Santa Fe, NM 87505

State of New Mexico
Energy, Minerals & Natural Resources Department
OIL CONSERVATION DIVISION
1220 South St. Francis Dr.
Santa Fe, NM 87505


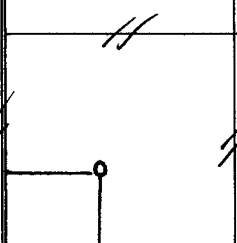

Fee Lease - 3 Copies

☐ AMENDED REPORT

API Number		Pool Code	Pool Name
30-0-2507069		55480	Sawyer San Andres (Assoc)
Property Code	Property Name		Well Number
20400	Great Western Federal		1
OGRID No.	Operator Name		Elevation
225243	Horseshoe Operating, Inc.		3924

Surface Location									
UL or lot no.	Section	Township	Range	Lot Idn	Feet from the	North/South line	Feet from the	East/West line	County
M	28	9S	38E		660	South	660	West	Lea

Bottom Hole Location if Different from Surface									
UL or lot no.	Section	Township	Range	Lot Idn	Feet from the	North/South line	Feet from the	East/West line	County
¹² Dedicated Acres 40	¹³ Joint or Infill		¹⁴ Consolidation Code		¹⁵ Order No.				

16				17 OPERATOR CERTIFICATION <i>I hereby certify that the information contained herein is true and complete to the best of my knowledge and belief.</i>  Signature
				Word B Wilson Printed Name
				Vice President Title and E-mail Address
				3-8-04 Date
18				18 SURVEYOR CERTIFICATION <i>I hereby certify that the location shown on this plat was plotted from field notes of actual surveys made by me or under my supervision, and that the same is true and correct to the best of my belief.</i>
				Date of Survey
				Signature and Seal of Professional Surveyor: 
				Certificate Number