

District I
1625 N. French Dr., Hobbs, NM 88240
District II
1301 W. Grand Avenue, Artesia, NM 88210
District III
1000 Rio Brazos Road, Aztec, NM 87410
District IV
1220 S. St. Francis Dr., Santa Fe, NM 87505

State of New Mexico
Energy Minerals and Natural Resources

Form C-101
March 4, 2004

Oil Conservation Division
1220 South St. Francis Dr.
Santa Fe, NM 87505

Submit to appropriate District Office
State Lease - 6 Copies
Fee Lease - 5 Copies

☒ AMENDED REPORT

APPLICATION FOR PERMIT TO DRILL, RE-ENTER, DEEPEN, PLUGBACK, OR ADD A ZONE

¹ Operator Name and Address Amerada Hess Corporation P.O. Box 840 Seminole, TX 79360			² OGRID Number 000495
			³ API Number 30-025-07792
⁴ Property Code 000220	⁵ Property Name Fred Turner Jr 'A'		⁶ Well No. 9

Surface Location

UL or lot no.	Section	Township	Range	Lot Idn	Feet from the	North/South line	Feet from the	East/West line	County
J	18	20S	38E		1980	South	1880	East	Lea

Proposed Bottom Hole Location If Different From Surface

UL or lot no.	Section	Township	Range	Lot Idn	Feet from the	North/South line	Feet from the	East/West line	County

⁷ Proposed Pool 1
Skaggs: Abo, East (62940) Skaggs: Drinkard (57000)

⁸ Proposed Pool 2
Nadine; Tubb, West (47530)

Drilling Pit Location and Other Information

UL or lot no.	Section	Township	Range	Lot Idn	Feet from the	North/South line	Feet from the	East/West line	County
J	18	20S	38E		1980	South	1880	East	Lea

There will be no pit on location. Temporary tank will be used for flowback of frac and hauled to disposal. Please see attached.

⁹ Work Type Code A	¹⁰ Well Type Code O	¹¹ Cable/Rotary	¹² Lease Type Code P	¹³ Ground Level Elevation 3565' DF
¹⁴ Multiple	¹⁵ Proposed Depth 7629'	¹⁶ Formation Abo	¹⁷ Contractor	¹⁸ Spud Date

Proposed Casing and Cement Program

Hole Size	Casing Size	Casing weight/foot	Setting Depth	Sacks of Cement	Estimated TOC
17 1/2"	13 3/8"	36#	285'	250 sx	Circ.
11"	8 5/8"	32#	3702'	1500 sx	1285'
7 7/8"	5 1/2"	15.5# & 17#	9240'	600 sx	5826'

¹⁹ Describe the proposed program. If this application is to DEEPEN or PLUG BACK, give the data on the present productive zone and proposed new productive zone. Describe the blowout prevention program, if any. Use additional sheets if necessary. Well is currently TA'd in Warren McKee Simpson Pool. Plan to MIRU PU & install BOP's TIH w/4 3/4" bit & clean out cement from 5304'-5850'. RIH to top of CIBP @ 9025'. Circ. clean & test to 500 psi. Dump cnt on top of CIBP. RIH w/CIBP & set @ 7800'. Perf Abo (7508'-7629'), Drinkard (6628'-6908') & Tubb (6488'-6491'). Acidize each set of perms w/8000 gal 15% HCL w/additives. Swab well to obtain commingled rate. Set CIBP above Abo & swab Tubb/Drinkard. Determine Abo production using subtraction method. Set pkr blwn Tubb & Drinkard & swab for Drinkard. Determine % per subtraction method. Apply for downhole commingling approval in Nadine Tubb West, Skaggs Drinkard & Warren Abo West zones.

²⁰ I hereby certify that the information given above is true and complete to the best of my knowledge and belief. I further certify that the drilling pit will be constructed according to NMOCD guidelines ☐ a general permit ☐ or an (attached) alternative OCD-approved plan ☐.

Signature: *Carol J. Moore*

Printed name: Carol J. Moore

Title: Senior Advisor, Regulatory

E-mail Address: cmoore@hess.com

Date: 4/23/2004

Phone: (432)758-6738

OIL CONSERVATION DIVISION

Approved by:

Paul J. Rantz

PETROLEUM ENGINEER

Title:

Approval Date:

Expiration Date:

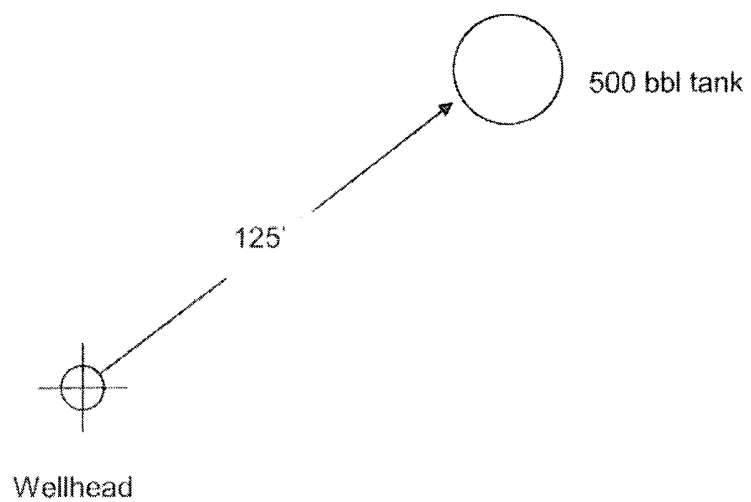

MAY 11 2004

Conditions of Approval:

Attached ☐

Permit Expires 1 Year From Approval Date Unless Drilling Underway

Amerada Hess Corporation
Fred Turner Jr. 'A' No. 9
API No. 30-025-07792
Unit J, Sec. 18, T20S, R38E



District I
1625 N. French Dr., Hobbs, NM 88240
District II
1301 W. Grand Avenue, Artesia, NM 88210
District III
1000 Rio Brazos Rd., Aztec, NM 87410
District IV
1220 S. St. Francis Dr., Santa Fe, NM 87505

State of New Mexico
Energy, Minerals & Natural Resources Department
OIL CONSERVATION DIVISION
1220 South St. Francis Dr.
Santa Fe, NM 87505

Form C-102
Revised June 10, 2003
Submit to Appropriate District Office
State Lease - 4 Copies
Fee Lease - 3 Copies

☐ AMENDED REPORT

WELL LOCATION AND ACREAGE DEDICATION PLAT

¹ API Number 30-025-07792		² Pool Code 56630		³ Pool Name Skaggs; Abo, East	
⁴ Property Code 000220		⁵ Property Name Fred Turner Jr. 'A'			⁶ Well Number 9
⁷ OGRID No. 000495		⁸ Operator Name Amerada Hess Corporation			⁹ Elevation 3565' DF

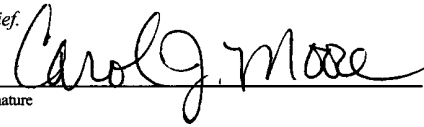
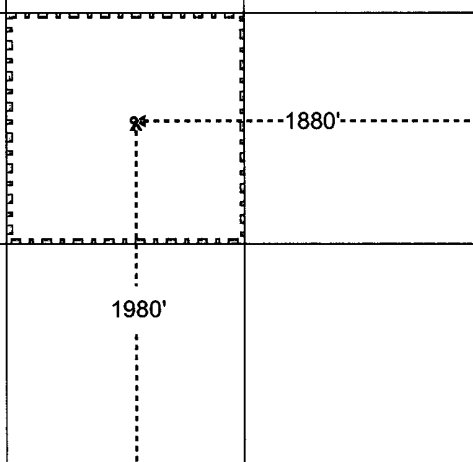
¹⁰ Surface Location

UL or lot no. J	Section 18	Township 20S	Range 38E	Lot Idn	Feet from the 1980	North/South line South	Feet from the 1880	East/West line East	County Lea
--------------------	---------------	-----------------	--------------	---------	-----------------------	---------------------------	-----------------------	------------------------	---------------

¹¹ Bottom Hole Location If Different From Surface

UL or lot no.	Section	Township	Range	Lot Idn	Feet from the	North/South line	Feet from the	East/West line	County
¹² Dedicated Acres 40		¹³ Joint or Infill		¹⁴ Consolidation Code		¹⁵ Order No.			

NO ALLOWABLE WILL BE ASSIGNED TO THIS COMPLETION UNTIL ALL INTERESTS HAVE BEEN CONSOLIDATED OR A NON-STANDARD UNIT HAS BEEN APPROVED BY THE DIVISION

16				¹⁷ OPERATOR CERTIFICATION <i>I hereby certify that the information contained herein is true and complete to the best of my knowledge and belief.</i>  Signature Carol J. Moore Printed Name Senior Advisor cmoore@hess.com Title and E-mail Address 4/23/2004 Date
				¹⁸ SURVEYOR CERTIFICATION <i>I hereby certify that the well location shown on this plat was plotted from field notes of actual surveys made by me or under my supervision, and that the same is true and correct to the best of my belief.</i> Date of Survey Signature and Seal of Professional Surveyor: Certificate Number
				

District I

1625 N. French Dr., Hobbs, NM 88240

District II

1301 W. Grand Avenue, Artesia, NM 88210

District III

1000 Rio Brazos Rd., Aztec, NM 87410

District IV

1220 S. St. Francis Dr., Santa Fe, NM 87505

State of New Mexico

Energy, Minerals & Natural Resources Department

OIL CONSERVATION DIVISION

1220 South St. Francis Dr.

Santa Fe, NM 87505

Form C-102

Revised June 10, 2003

Submit to Appropriate District Office

State Lease - 4 Copies

Fee Lease - 3 Copies

☐ AMENDED REPORT

WELL LOCATION AND ACREAGE DEDICATION PLAT

¹ API Number 30-025-07792		² Pool Code 57000	³ Pool Name Skaggs; Drinkard
⁴ Property Code 000220	⁵ Property Name Fred Turner Jr. 'A'		⁶ Well Number 9
⁷ OGRID No. 000495	⁸ Operator Name Amerada Hess Corporation		⁹ Elevation 3565' DF

¹⁰ Surface Location

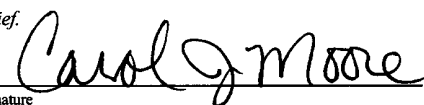
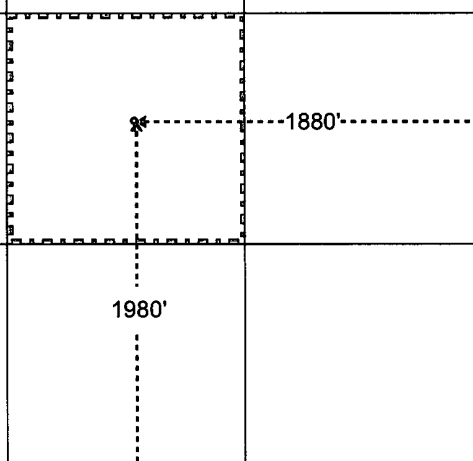
UL or lot no.	Section	Township	Range	Lot Idn	Feet from the	North/South line	Feet from the	East/West line	County
J	18	20S	38E		1980	South	1880	East	Lea

¹¹ Bottom Hole Location If Different From Surface

UL or lot no.	Section	Township	Range	Lot Idn	Feet from the	North/South line	Feet from the	East/West line	County

¹² Dedicated Acres 40	¹³ Joint or Infill	¹⁴ Consolidation Code	¹⁵ Order No.
-------------------------------------	-------------------------------	----------------------------------	-------------------------

NO ALLOWABLE WILL BE ASSIGNED TO THIS COMPLETION UNTIL ALL INTERESTS HAVE BEEN CONSOLIDATED OR A NON-STANDARD UNIT HAS BEEN APPROVED BY THE DIVISION

16				¹⁷ OPERATOR CERTIFICATION <i>I hereby certify that the information contained herein is true and complete to the best of my knowledge and belief.</i>  Signature Carol J. Moore Printed Name Senior Advisor cmoore@hess.com Title and E-mail Address 4/23/2004 Date
				¹⁸ SURVEYOR CERTIFICATION <i>I hereby certify that the well location shown on this plat was plotted from field notes of actual surveys made by me or under my supervision, and that the same is true and correct to the best of my belief.</i> Date of Survey Signature and Seal of Professional Surveyor: Certificate Number
				

District I

1625 N. French Dr., Hobbs, NM 88240

District II

1301 W. Grand Avenue, Artesia, NM 88210

District III

1000 Rio Brazos Rd., Aztec, NM 87410

District IV

1220 S. St. Francis Dr., Santa Fe, NM 87505

State of New Mexico

Energy, Minerals & Natural Resources Department

OIL CONSERVATION DIVISION

1220 South St. Francis Dr.

Santa Fe, NM 87505

Form C-102

Revised June 10, 2003

Submit to Appropriate District Office

State Lease - 4 Copies

Fee Lease - 3 Copies

☐ AMENDED REPORT

WELL LOCATION AND ACREAGE DEDICATION PLAT

¹ API Number 30-025-07792	² Pool Code 47530	³ Pool Name Nadine; Tubb, West
⁴ Property Code 000220	⁵ Property Name Fred Turner Jr. 'A'	⁶ Well Number 9
⁷ OGRID No. 000495	⁸ Operator Name Amerada Hess Corporation	⁹ Elevation 3565' DF

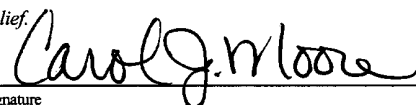
¹⁰ Surface Location

UL or lot no. J	Section 18	Township 20S	Range 38E	Lot Idn	Feet from the 1980	North/South line South	Feet from the 1880	East/West line East	County Lea
--------------------	---------------	-----------------	--------------	---------	-----------------------	---------------------------	-----------------------	------------------------	---------------

¹¹ Bottom Hole Location If Different From Surface

UL or lot no.	Section	Township	Range	Lot Idn	Feet from the	North/South line	Feet from the	East/West line	County
¹² Dedicated Acres 40	¹³ Joint or Infill	¹⁴ Consolidation Code	¹⁵ Order No.						

NO ALLOWABLE WILL BE ASSIGNED TO THIS COMPLETION UNTIL ALL INTERESTS HAVE BEEN CONSOLIDATED OR A NON-STANDARD UNIT HAS BEEN APPROVED BY THE DIVISION

16					¹⁷ OPERATOR CERTIFICATION <i>I hereby certify that the information contained herein is true and complete to the best of my knowledge and belief.</i>		
					 Signature Carol J. Moore Printed Name Senior Advisor cmoore@hess.com Title and E-mail Address 4/23/2004 Date		
						¹⁸ SURVEYOR CERTIFICATION <i>I hereby certify that the well location shown on this plat was plotted from field notes of actual surveys made by me or under my supervision, and that the same is true and correct to the best of my belief.</i>	
						Date of Survey Signature and Seal of Professional Surveyor: Certificate Number	