

Submit 3 Copies To Appropriate District Office  
District I  
1625 N. French Dr., Hobbs, NM 88240  
District II  
1301 W. Grand Ave., Artesia, NM 88210  
District III  
1000 Rio Brazos Rd., Aztec, NM 87410  
District IV  
1220 S. St. Francis Dr., Santa Fe, NM 87505

State of New Mexico  
Energy, Minerals and Natural Resources

Form C-103  
March 4, 2004

OIL CONSERVATION DIVISION  
1220 South St. Francis Dr.  
Santa Fe, NM 87505

WELL API NO. 30-025-36526
5. Indicate Type of Lease STATE xx <input type="checkbox"/> FEE <input type="checkbox"/>
6. State Oil & Gas Lease No. VA-1904
7. Lease Name or Unit Agreement Name Willie State Unit
8. Well Number 2
9. OGRID Number 25575
10. Pool name or Wildcat Four Lakes; Mississippian (GAS)

SUNDRY NOTICES AND REPORTS ON WELLS  
(DO NOT USE THIS FORM FOR PROPOSALS TO DRILL OR TO DEEPEN OR PLUG BACK TO A DIFFERENT RESERVOIR. USE "APPLICATION FOR PERMIT" (FORM C-101) FOR SUCH PROPOSALS.)

1. Type of Well:  
Oil Well ☐ Gas Well ☐ Other ☐

2. Name of Operator  
Yates Petroleum Corporation

3. Address of Operator  
105 South 4<sup>th</sup> Street, Artesia, New Mexico, 88210

4. Well Location  
Unit Letter O; 660 feet from the South line and 1860 feet from the East line

Section 6 Township 12S Range 35E NMPM County Lea

11. Elevation (Show whether DR, RKB, RT, GR, etc.)  
4130' GR

Pit or Below-grade Tank Application (For pit or below-grade tank closures, a form C-144 must be attached)

Pit Location: UL O Sect 6 Twp 12S Rng 35E Pit type Drilling Depth to Groundwater 48' Distance from nearest fresh water well 1800'

Distance from nearest surface water 1800' Below-grade Tank Location UL \_\_\_\_\_ Sect \_\_\_\_\_ Twp \_\_\_\_\_ Rng \_\_\_\_\_ ;

\_\_\_\_\_ feet from the \_\_\_\_\_ line and \_\_\_\_\_ feet from the \_\_\_\_\_ line

12. Check Appropriate Box to Indicate Nature of Notice, Report or Other Data

NOTICE OF INTENTION TO:

PERFORM REMEDIAL WORK ☐ PLUG AND ABANDON ☐

TEMPORARILY ABANDON ☐ CHANGE PLANS ☐

PULL OR ALTER CASING ☐ MULTIPLE COMPLETION ☐

OTHER: ☐

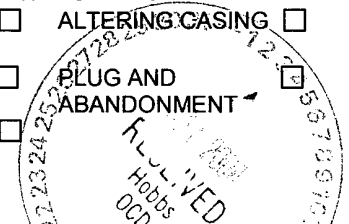
SUBSEQUENT REPORT OF:

REMEDIAL WORK ☐ ALTERING CASING ☐

COMMENCE DRILLING OPNS. ☐ PLUG AND ABANDONMENT ☒

CASING TEST AND CEMENT JOB ☐

OTHER: xx ☐ Apply for Drilling Pit



13. Describe proposed or completed operations. (Clearly state all pertinent details, and give pertinent dates, including estimated date of starting any proposed work). SEE RULE 1103. For Multiple Completions: Attach wellbore diagram of proposed completion or recompletion.

Yates Petroleum Corporation wishes to apply for drilling pit. Yates Petroleum Corporation has an approved general plan on file. This pit will be constructed to meet NMOCD guidelines.

I hereby certify that the information above is true and complete to the best of my knowledge and belief. I further certify that any pit or below-grade tank has been/will be constructed or closed according to NMOCD guidelines ☐, a general permit xx ☐ or an (attached) alternative OCD-approved plan ☐

SIGNATURE Clifton R. May TITLE Regulatory Agent DATE April 26, 2004


Type or print name: Clifton R. May / Land Department E-mail address: debbiec@ypcnm.com 505-748-4347 Telephone No.

(This space for State use)

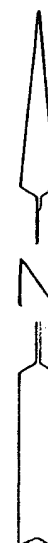
APPROVED BY Chris Williams TITLE OC DISTRICT SUPERVISOR/GENERAL MANAGER DATE MAY 11 2004  
Conditions of approval, if any:

Willie State Unit #3  
YATES PETROLEUM CORPORATION  
General Plan was approved 4/15/04

The reserve pit will be to the North. The Southeast corner of the pit will be approximately 60 feet North of the wellbore. The pit will be a 150' X150' and no more than 6 feet below ground level. Pit volume will be 24,043 bbls. The synthec liner will be flexible and have a 20 mil thickness.



Flare pit



60'

Wellbore

Standard reserve pit. All Reserve pits are double  
Horse shoe size varies with depth of well