

UNITED STATES  
DEPARTMENT OF THE INTERIOR  
BUREAU OF LAND MANAGEMENTOil Cons.  
N.M. DIV-Dist. 2  
1301 W. Grand Avenue  
Artesia, NM 88210FORM APPROVED  
OMB No. 1004-0135  
Expires: January 31, 2004**SUNDRY NOTICES AND REPORTS ON WELLS**  
**Do not use this form for proposals to drill or to re-enter an abandoned well. Use Form 3160-3 (APD) for such proposals.****SUBMIT IN TRIPLICATE - Other instructions on reverse side**

## 1. Type of Well

☒ Oil Well ☐ Gas Well ☐ Other

## 2. Name of Operator

MAR Oil and Gas Corp

## 3a. Address

PO Box 5155, Santa Fe NM, 87502

## 3b. Phone No. (include area code)

505-989-1977

## 4. Location of Well (Footage, Sec., T, R., M., or Survey Description)

Unit G, 1980' FNL, 2180' FEL, S27 T9S, R37E

## 5. Lease Serial No.

NMLC-067775

## 6. If Indian, Allottee or Tribe Name

## 7. If Unit or CA/Agreement, Name and/or No.

## 8. Well Name and No.

U.S. M. No 4

## 9. API Well No.

30-025-24834

## 10. Field and Pool, or Exploratory Area

West Sawyer, San Andres

## 11. County or Parish, State

Lea, NM

## 12. CHECK APPROPRIATE BOX(ES) TO INDICATE NATURE OF NOTICE, REPORT, OR OTHER DATA

## TYPE OF SUBMISSION

## TYPE OF ACTION

☐ Notice of Intent☒ Subsequent Report☐ Final Abandonment Notice☐ Acidize☐ Alter Casing☐ Casing Repair☐ Change Plans☐ Convert to Injection☐ Deepen☐ Fracture Treat☐ New Construction☐ Plug and Abandon☐ Plug Back☐ Production (Start/Resume)☐ Reclamation☐ Recomplete☐ Temporarily Abandon☐ Water Disposal☐ Water Shut-Off☐ Well Integrity☒ Other Surface CommingleRight-Of-Way

3. Describe Proposed or Completed Operation (clearly state all pertinent details, including estimated starting date of any proposed work and approximate duration thereof. If the proposal is to deepen directionally or recompleat horizontally, give subsurface locations and measured and true vertical depths of all pertinent markers and zones. Attach the Bond under which the work will be performed or provide the Bond No. on file with BLM/BIA. Required subsequent reports shall be filed within 30 days following completion of the involved operations. If the operation results in a multiple completion or recompleat in a new interval, a Form 3160-4 shall be filed once testing has been completed. Final Abandonment Notices shall be filed only after all requirements, including reclamation, have been completed, and the operator has determined that the site is ready for final inspection.)

MAR Oil &amp; Gas Corp has shut in the well the production equipment is unsafe for usage

MAR proposes to surface commingle as follows: Lay on the surface new 2" SDR 11 Poly Pipe along the lease road in the road right-of-way to the TP Federal No 1, SE NW S27, T9S, R37E, Lea County NM, Poly pipe will be buried at all road crossings, no additional surface disturbance, maximum pressure of the 2" SDR 11 poly pipe is 150 psig, MAR maximum operating pressure will be 30 psig, Well testing will be four consecutive days, the average will be used for production allocation, the well will be tested every month, The surface is fee the land owner is Mr. Bilbrey, Duane C Winkler with MAR has contacted Mr. Bilbrey and Mr. Bilbrey has granted MAR verbal permission to lay the pipe lines, The existing production lines will be disconnected from the USM Central battery, the USM equipment will be cleaned and clean out plates will be left off the tanks, the equipment will be removed by Barriga Tank Service with in six months of the completion of the commingling, at that time MAR will remediate the old battery operation to BLM rules and regulations, Attachment Abattery diagram, Attachment B Map

SEE ATTACHED FOR  
CONDITIONS OF APPROVAL

## 14. I hereby certify that the foregoing is true and correct

Name (Printed/Typed)

Duane C Winkler

Title VP Operations

Signature

Date March 24, 2004

APPROVED THIS SPACE FOR FEDERAL OR STATE OFFICE USE

Approved by (Signature) DAVID F. GLASS

Name  
(Printed/Typed)

Title

Conditions of approval, if any, are attached. Approval of this notice does not warrant or certify that the applicant holds legal or equitable title to those rights in the subject lease which would entitle the applicant to conduct operations thereon.

Office

Date

Title 18 U.S.C. Section 1001 and Title 43 U.S.C. Section 1212, make it a crime for any person knowingly and willfully to make to any department or agency of the United States any false, fictitious or fraudulent statements or representations as to any matter within its jurisdiction.

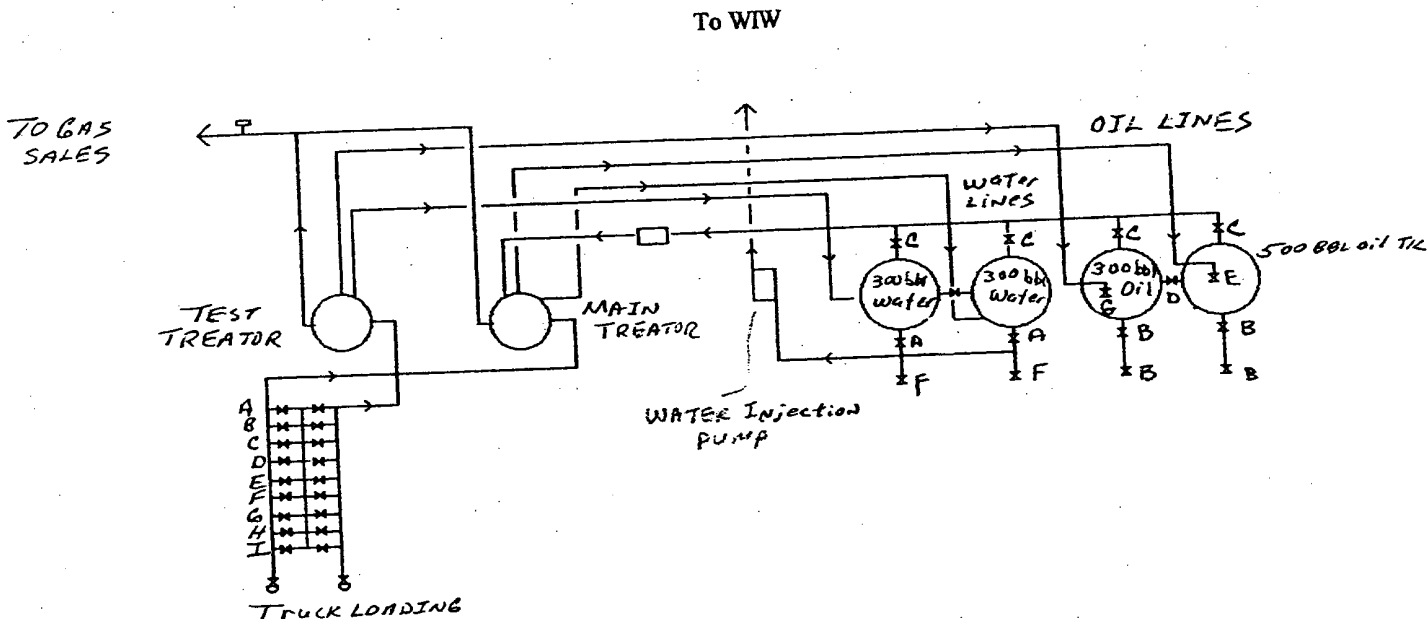
(Continued on next page)

GWW

USM No 4  
SW NE S27, T9S, R37E

Attachment A

MAR OIL & GAS COMPANY  
TP. FEDERAL CENTRAL BATTERY  
SITE FACILITY DIAGRAM  
SE NW, S27, T9S, R37E  
Lease # NMNM2390



#### SITE SECURITY

##### Production Phase

- Valve A Water Disposal Open Not Sealed
- Valve B Closed And Sealed
- Valve C Closed Not Sealed
- Valve D Open Not Sealed
- Valve E Open Not Sealed
- Valve F Truck Load Valve Close Not Sealed
- Valve G Open Not Sealed

##### SALES PHASE 300 BBL OIL TEST TANK

- Valve A Open Not Sealed
- Valve B Closed Sealed Until Trucked
- Valve C Closed and Sealed
- Valve D Closed and Sealed
- Valve E Open To Produce Into
- Valve F Closed Not Sealed
- Valve G Closed and Sealed

#### SALES PHASE

##### 500 BBL Oil Tank



- Valve A Open Not Sealed
- Valve B Closed & Sealed Till
- Valve C Closed and Sealed
- Valve D Closed and Sealed
- Valve E Closed and Sealed
- Valve F Closed Not Sealed
- Valve G Open to Produce Into

##### WELLS TO MANIFOLD

- A. Federal 22-2
- B. Federal 27-1
- C. Federal 27-2
- D. T.P. Federal No. 1
- E. T.P. Federal NO. 2
- F. USM No. 1
- G. USM No. 3
- H. USM No. 4
- I. SPARE

(N)

USM No 4  
SWNE, S27, T9S, R37E  
Lea County, NM  
Proposed Pipeline Right-of-Way

 Existing Lease Roads  
 New Poly Pipe Line

