

District I
1625 N. French Dr., Hobbs, NM 88240
District II
1301 W. Grand Avenue, Artesia, NM 88210
District III
1000 Rio Brazos Rd., Aztec, NM 87410
District IV
1220 S. St. Francis Dr., Santa Fe, NM 87505

State of New Mexico
Energy, Minerals & Natural Resources Department
OIL CONSERVATION DIVISION
1220 South St. Francis Dr.
Santa Fe, NM 87505

Form C-102
Revised June 10, 2003
Submit to Appropriate District Office
State Lease - 4 Copies
Fee Lease - 3 Copies
☐ AMENDED REPORT

WELL LOCATION AND ACREAGE DEDICATION PLAT

¹ API Number 30-025-30046	² Pool Code 77680	³ Pool Name Grama Ridge Morrow
⁴ Property Code 34060	⁵ Property Name Grama Ridge "8" State	⁶ Well Number 1
⁷ OGRID No. 003474	⁸ Operator Name C. W. TRAINER	⁹ Elevation 3566.9' GR

¹⁰ **Surface Location**

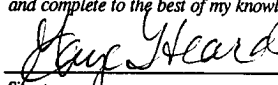
UL or lot no. H	Section 8	Township 22S	Range 34E	Lot Idn	Feet from the 1980'	North/South line North	Feet from the 660'	East/West line East	County Lea
--------------------	--------------	-----------------	--------------	---------	------------------------	---------------------------	-----------------------	------------------------	---------------

¹¹ **Bottom Hole Location If Different From Surface**

UL or lot no. H	Section 8	Township 22s	Range 34E	Lot Idn	Feet from the 1980'	North/South line North	Feet from the 660'	East/West line East	County Lea
--------------------	--------------	-----------------	--------------	---------	------------------------	---------------------------	-----------------------	------------------------	---------------

¹² Dedicated Acres 320 N/2	¹³ Joint or Infill	¹⁴ Consolidation Code	¹⁵ Order No.
--	-------------------------------	----------------------------------	-------------------------

NO ALLOWABLE WILL BE ASSIGNED TO THIS COMPLETION UNTIL ALL INTERESTS HAVE BEEN CONSOLIDATED OR A NON-STANDARD UNIT HAS BEEN APPROVED BY THE DIVISION

¹⁶	1980' FNL	¹⁷ OPERATOR CERTIFICATION <i>I hereby certify that the information contained herein is true and complete to the best of my knowledge and belief.</i>  Signature Gaye Heard Printed Name Agent - oilreportsinc@oilreportsinc.com Title and E-mail Address 6/9/04 Date

District I
1625 N. French Dr., Hobbs, NM 88240

District II
1301 W. Grand Avenue, Artesia, NM 88210

District III
1000 Rio Brazos Rd., Aztec, NM 87410

District IV
1220 S. St. Francis Dr., Santa Fe, NM 87505

State of New Mexico
Energy, Minerals & Natural Resources Department
OIL CONSERVATION DIVISION
1220 South St. Francis Dr.
Santa Fe, NM 87505

Form C-102
Revised June 10, 2003
Submit to Appropriate District Office
State Lease - 4 Copies
Fee Lease - 3 Copies

☐ AMENDED REPORT

WELL LOCATION AND ACREAGE DEDICATION PLAT

¹ API Number 30-025-30046	² Pool Code ✓	³ Pool Name Wildcat Atoka
⁴ Property Code 34060	⁵ Property Name Grama Ridge "8" State	⁶ Well Number 1
⁷ OGRID No. 003474	⁸ Operator Name C. W. TRAINER	⁹ Elevation 3566.9' GR

¹⁰ **Surface Location**

UL or lot no. H	Section 8	Township 22S	Range 34E	Lot Idn	Feet from the 1980'	North/South line North	Feet from the 660'	East/West line East	County Lea
--------------------	--------------	-----------------	--------------	---------	------------------------	---------------------------	-----------------------	------------------------	---------------

¹¹ **Bottom Hole Location If Different From Surface**

UL or lot no. H	Section 8	Township 22s	Range 34E	Lot Idn	Feet from the 1980'	North/South line North	Feet from the 660'	East/West line East	County Lea
--------------------	--------------	-----------------	--------------	---------	------------------------	---------------------------	-----------------------	------------------------	---------------

¹² Dedicated Acres 320 N/2	¹³ Joint or Infill	¹⁴ Consolidation Code	¹⁵ Order No.
--	-------------------------------	----------------------------------	-------------------------

NO ALLOWABLE WILL BE ASSIGNED TO THIS COMPLETION UNTIL ALL INTERESTS HAVE BEEN CONSOLIDATED OR A NON-STANDARD UNIT HAS BEEN APPROVED BY THE DIVISION

<div style="position: relative; height: 150px;"> <div style="position: absolute; top: 0; right: 0; width: 50px; height: 50px; border: 1px solid black; text-align: center; font-size: 8px;"> 1980' FNL 660' HBL </div> </div>	¹⁷ OPERATOR CERTIFICATION <i>I hereby certify that the information contained herein is true and complete to the best of my knowledge and belief.</i> <div style="border-bottom: 1px solid black; margin-top: 10px; padding-bottom: 5px;"> </div> <div style="border-bottom: 1px solid black; margin-top: 5px; padding-bottom: 5px;"> Gaye Heard </div> <div style="border-bottom: 1px solid black; margin-top: 5px; padding-bottom: 5px;"> Agent - oilreportsinc@oilreportsinc.com </div> <div style="border-bottom: 1px solid black; margin-top: 5px; padding-bottom: 5px;"> 6/9/04 </div> <div style="border-bottom: 1px solid black; margin-top: 5px; padding-bottom: 5px;"> Date </div>	
	¹⁸ SURVEYOR CERTIFICATION <i>I hereby certify that the well location shown on this plat was plotted from field notes of actual surveys made by me or under my supervision, and that the same is true and correct to the best of my belief.</i> <div style="border-bottom: 1px solid black; margin-top: 10px; padding-bottom: 5px;"> Date of Survey </div> <div style="border-bottom: 1px solid black; margin-top: 5px; padding-bottom: 5px;"> Signature and Seal of Professional Surveyor: </div> <div style="border-bottom: 1px solid black; margin-top: 10px; padding-bottom: 5px;"> Certificate Number </div>	

District I
1625 N. French Dr., Hobbs, NM 88240
District II
1301 W. Grand Avenue, Artesia, NM 88210
District III
1000 Rio Brazos Rd., Aztec, NM 87410
District IV
1220 S. St. Francis Dr., Santa Fe, NM 87505

State of New Mexico
Energy, Minerals & Natural Resources Department
OIL CONSERVATION DIVISION
1220 South St. Francis Dr.
Santa Fe, NM 87505

Form C-102
Revised June 10, 2003
Submit to Appropriate District Office
State Lease - 4 Copies
Fee Lease - 3 Copies

☐ AMENDED REPORT

WELL LOCATION AND ACREAGE DEDICATION PLAT

¹ API Number 30-025-30046	² Pool Code ✓	³ Pool Name Wildcat Strawn
⁴ Property Code 34260	⁵ Property Name Grama Ridge "8" State	⁶ Well Number 1
⁷ OGRID No. 003474	⁸ Operator Name C. W. TRAINER	⁹ Elevation 3566.9' GR

¹⁰ Surface Location


UL or lot no.	Section	Township	Range	Lot Idn	Feet from the	North/South line	Feet from the	East/West line	County
H	8	22S	34E		1980'	North	660'	East	Lea

¹¹ Bottom Hole Location If Different From Surface

UL or lot no.	Section	Township	Range	Lot Idn	Feet from the	North/South line	Feet from the	East/West line	County
H	8	22s	34E		1980'	North	660'	East	Lea

¹² Dedicated Acres 320 N/2	¹³ Joint or Infill	¹⁴ Consolidation Code	¹⁵ Order No.
--	-------------------------------	----------------------------------	-------------------------

NO ALLOWABLE WILL BE ASSIGNED TO THIS COMPLETION UNTIL ALL INTERESTS HAVE BEEN CONSOLIDATED OR A NON-STANDARD UNIT HAS BEEN APPROVED BY THE DIVISION

¹⁶	1980' FNL	¹⁷ OPERATOR CERTIFICATION <i>I hereby certify that the information contained herein is true and complete to the best of my knowledge and belief.</i>  Signature Gaye Heard Printed Name Agent - oilreportsinc@oilreportsinc.com Title and E-mail Address 6/9/04 Date

District I
1625 N. French Dr., Hobbs, NM 88240
District II
1301 W. Grand Avenue, Artesia, NM 88210
District III
1000 Rio Brazos Rd., Aztec, NM 87410
District IV
1220 S. St. Francis Dr., Santa Fe, NM 87505

State of New Mexico
Energy, Minerals & Natural Resources Department
OIL CONSERVATION DIVISION
1220 South St. Francis Dr.
Santa Fe, NM 87505

Form C-102
Revised June 10, 2003
Submit to Appropriate District Office
State Lease - 4 Copies
Fee Lease - 3 Copies
☐ AMENDED REPORT

WELL LOCATION AND ACREAGE DEDICATION PLAT






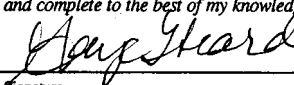
¹ API Number 30-025-30046	² Pool Code ✓	³ Pool Name Wildcat Wolfcamp
⁴ Property Code 34D6D	⁵ Property Name Grama Ridge "8" State	⁶ Well Number 1
⁷ OGRID No. 003474	⁸ Operator Name C. W. TRAINER	⁹ Elevation 3566.9' GR

¹⁰ Surface Location									
UL or lot no.	Section	Township	Range	Lot Idn	Feet from the	North/South line	Feet from the	East/West line	County
H	8	22S	34E		1980'	North	660'	East	Lea

¹¹ Bottom Hole Location If Different From Surface									
UL or lot no.	Section	Township	Range	Lot Idn	Feet from the	North/South line	Feet from the	East/West line	County
H	8	22s	34E		1980'	North	660'	East	Lea

¹² Dedicated Acres 320 N/2	¹³ Joint or Infill	¹⁴ Consolidation Code	¹⁵ Order No.
--	-------------------------------	----------------------------------	-------------------------

NO ALLOWABLE WILL BE ASSIGNED TO THIS COMPLETION UNTIL ALL INTERESTS HAVE BEEN CONSOLIDATED OR A NON-STANDARD UNIT HAS BEEN APPROVED BY THE DIVISION

¹⁶						¹⁷ OPERATOR CERTIFICATION <i>I hereby certify that the information contained herein is true and complete to the best of my knowledge and belief.</i>  Signature Gaye Heard Printed Name Agent - oilreportsinc@oilreportsinc.com Title and E-mail Address 6/9/04 Date
						¹⁸ SURVEYOR CERTIFICATION <i>I hereby certify that the well location shown on this plat was plotted from field notes of actual surveys made by me or under my supervision, and that the same is true and correct to the best of my belief.</i>
						Date of Survey Signature and Seal of Professional Surveyor: Certificate Number