



DEVIATION SURVEY TAKEN ON THE  
in LEA COUNTY, NEW MEXICO

EDGE PETROLEUM SOUTH LUSK 33 FED. #1

F-33-195-32e  
1545N 1080W  
30-025-36312

| Depth | Deviation |
|-------|-----------|
| 188   | 0.25      |
| 526   | 1.25      |
| 890   | 1.75      |
| 1132  | 0.50      |
| 1447  | 0.75      |
| 1742  | 0.50      |
| 2201  | 0.50      |
| 2501  | 1.00      |
| 2570  | 1.25      |
| 2850  | 1.00      |
| 3134  | 0.75      |
| 4300  | 0.75      |
| 4712  | 1.00      |
| 5089  | 1.25      |
| 5490  | 1.25      |
| 6873  | 1.75      |
| 6248  | 1.00      |
| 6718  | 0.25      |
| 7217  | 1.50      |
| 7497  | 1.00      |
| 7843  | 1.50      |
| 8060  | 1.50      |
| 8469  | 1.50      |
| 8864  | 2.00      |
| 9016  | 2.00      |
| 9127  | 3.00      |
| 9127  | 2.00      |
| 9159  | 2.75      |
| 9191  | 2.75      |
| 9284  | 2.25      |
| 9346  | 2.50      |
| 9377  | 2.75      |
| 9578  | 1.00      |
| 10070 | 3.00      |
| 10283 | 2.50      |
| 10658 | 2.25      |
| 10970 | 2.25      |
| 11385 | 1.00      |
| 11737 | 1.50      |
| 11959 | 2.50      |
| 12501 | 1.50      |
| 12790 | 2.50      |



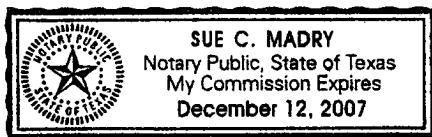
I hereby certify that I have personal knowledge of the facts placed on this sheet and that such information given above is true and complete.

*[Signature]*

*[Signature]*

Before me, the undersigned authority, on this day personally appeared Henry McElroy, known to me to be the person whose name is subscribed hereto, who, after being duly sworn, on oath states that he is the drilling contractor of the well identified in this instrument and that such well was not intentionally deviated from the vertical whatsoever.

SWORN AND SUBSCRIBED BEFORE ME this the 26 day of January 2004



Sue C. Madry