

District I
PO Box 1980, Hobbs, NM 88241-1980

District II
811 South First, Artesia, NM 88210

District III
1000 Rio Brazos Rd., Aztec, NM 87410

District IV
2040 South Pacheco, Santa Fe, NM 87505

State of New Mexico
Energy, Minerals & Natural Resources Department

OIL CONSERVATION DIVISION
2040 South Pacheco
Santa Fe, NM 87505

Form C-102

Revised October 18, 1994

Instructions on back

Submit to Appropriate District Office

State Lease - 4 Copies

Fee Lease - 3 Copies

☐ AMENDED REPORT

WELL LOCATION AND ACREAGE DEDICATION PLAT

API Number 30-025-09226	Pool Code 79240	Pool Name Jalmat (T-Y-7R)
Property Code 20833	Property Name Mexico "E" Com	Well Number 3 *
GRID No. 6473	Operator Name Doyle Hartman	Elevation 3461' RKB


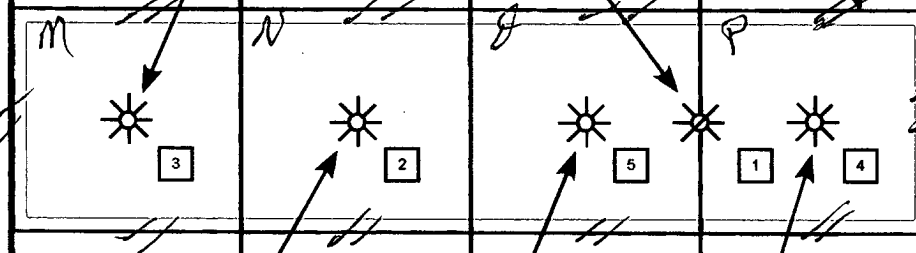

Surface Location

UL or lot no.	Section	Township	Range	Lot Idn	Feet from the	North/South line	Feet from the	East/West Line	County
M	2	23S	36E		660'	South	660'	West	Lea

Bottom Hole Location If Different From Surface

UL or lot no.	Section	Township	Range	Lot Idn	Feet from the	North/South line	Feet from the	East/West Line	County
Dedicated Acres 160	Joint or Infill Y	Consolidation Code C	Order No. NMOCDD Order No. R-424, Approved 04/16/1954	SD-04-04					

NO ALLOWABLE WILL BE ASSIGNED TO THIS COMPLETION UNTIL ALL INTERESTS HAVE BEEN CONSOLIDATED
OR A NON-STANDARD UNIT HAS BEEN APPROVED BY THE DIVISION

16				02-23S-36E	OPERATOR CERTIFICATION I hereby certify that the information contained herein is true and complete to the best of my knowledge and belief.  Signature Steve Hartman Printed Name Engineer Title 03/22/2004 Date			
				Existing Jalmat (Gas) Proration Unit S/2 S/2 Section 2, T-23-S, R-36-E Order No. R-424, 04/16/1954 (160 Acres)	SURVEYOR CERTIFICATION I hereby certify that the well location shown on this plat was plotted from field notes of actual surveys made by me or under my supervision, and that the same is true and correct to the best of my belief.  Date of Survey Signature and Seal of Professional Surveyer: Certificate Number			
Infill Jalmat/LM (Gas) Well Mexico "E" Com No. 3 (Hobbs "K" No. 2) 660' FSL & 680' FWL (M) Section 2, T-23-S, R-36-E				T-23-S Jalmat (Gas) Well Mexico "E" Com No. 1 660' FSL & 1320' FEL (O) Section 2, T-23-S, R-36-E				
Existing Jalmat/LM (Gas) Well Mexico "E" Com No. 2 660' FSL & 1880' FWL (N) Section 2, T-23-S, R-36-E				Infill Jalmat/LM (Gas) Well Mexico "E" Com No. 5 (Hobbs "L" No. 2) 660' FSL & 1880' FEL (O) Section 2, T-23-S, R-36-E				
				Infill Jalmat (Gas) Well Mexico "E" Com No. 4 (Hobbs "L" No. 1) 660' FSL & 680' FEL (P) Section 2, T-23-S, R-36-E				
				11-23S-36E				

* Formerly Hobbs "K" No. 2

District I
PO Box 1980, Hobbs, NM 88241-1980

District II
811 South First, Artesia, NM 88210

District III
1000 Rio Brazos Rd., Aztec, NM 87410

District IV
2040 South Pacheco, Santa Fe, NM 87505

State of New Mexico
Energy, Minerals & Natural Resources Department

OIL CONSERVATION DIVISION
2040 South Pacheco
Santa Fe, NM 87505

Form C-102
Revised October 18, 1994
Instructions on back
Submit to Appropriate District Office
State Lease - 4 Copies
Fee Lease - 3 Copies

☐ AMENDED REPORT

WELL LOCATION AND ACREAGE DEDICATION PLAT

API Number 30-025-09226	Pool Code 37240	Pool Name Langlie Mattix (7R-Qn)
Property Code 20833	Property Name Mexico "E" Com	Well Number 3 *
OGRID No. 6473	Operator Name Doyle Hartman	Elevation 3461' RKB



Surface Location

UL or lot no. M	Section 2	Township 23S	Range 36E	Lot Idn	Feet from the 660'	North/South line South	Feet from the 660'	East/West Line West	County Lea
--------------------	--------------	-----------------	--------------	---------	-----------------------	---------------------------	-----------------------	------------------------	---------------

Bottom Hole Location If Different From Surface

UL or lot no.	Section	Township	Range	Lot Idn	Feet from the	North/South line	Feet from the	East/West Line	County
Dedicated Acres 40	Joint or Infill N	Consolidation Code	Order No.						

NO ALLOWABLE WILL BE ASSIGNED TO THIS COMPLETION UNTIL ALL INTERESTS HAVE BEEN CONSOLIDATED
OR A NON-STANDARD UNIT HAS BEEN APPROVED BY THE DIVISION

18	02-23S-36E	OPERATOR CERTIFICATION I hereby certify that the information contained herein is true and complete to the best of my knowledge and belief.  Signature Steve Hartman Printed Name Engineer Title 03/22/2004 Date
		SURVEYOR CERTIFICATION I hereby certify that the well location shown on this plat was plotted from field notes of actual surveys made by me or under my supervision, and that the same is true and correct to the best of my belief. Date of Survey Signature and Seal of Professional Surveyer: Certificate Number
	11-23S-36E	

* Formerly Hobbs "K" No. 2