

Submit 3 Copies To Appropriate District
Office
District I
1625 N. French Dr., Hobbs, NM 88240
District II
1301 W. Grand Ave., Artesia, NM 88210
District III
1000 Rio Brazos Rd., Aztec, NM 87410
District IV
1220 S. St. Francis Dr., Santa Fe, NM
87505

State of New Mexico
Energy, Minerals and Natural Resources

Form C-103
March 4, 2004

OIL CONSERVATION DIVISION
1220 South St. Francis Dr.
Santa Fe, NM 87505

| |
|--|
| WELL API NO. 30-025-09211 |
| 5. Indicate Type of Lease STATE <input type="checkbox"/> FEE <input type="checkbox"/> |
| 6. State Oil & Gas Lease No. |
| 7. Lease Name or Unit Agreement Name J F Janda NCT I |
| 8. Well Number #1, #2, #11, #12 |
| 9. OGRID Number 000962 |
| 10. Pool name or Wildcat Jalmat |

SUNDRY NOTICES AND REPORTS ON WELLS
(DO NOT USE THIS FORM FOR PROPOSALS TO DRILL OR TO DEEPEN OR PLUG BACK TO A
DIFFERENT RESERVOIR. USE "APPLICATION FOR PERMIT" (FORM C-101) FOR SUCH
PROPOSALS.)

1. Type of Well:
Oil Well ☐ Gas Well ☒ Other

2. Name of Operator
Arch Petroleum Inc.

3. Address of Operator
P. O. Box 10340, Midland, TX 79702-7340

4. Well Location
Unit Letter D : 990 feet from the N line and 990 feet from the W line
Section 2 Township 23S Range 36E NMPM Lea County

11. Elevation (Show whether DR, RKB, RT, GR, etc.)

Pit or Below-grade Tank Application (For pit or below-grade tank closures, a form C-144 must be attached)

Pit Location: UL _____ Sect _____ Twp _____ Rng _____ Pit type _____ Depth to Groundwater _____ Distance from nearest fresh water well _____
Distance from nearest surface water _____ Below-grade Tank Location UL _____ Sect _____ Twp _____ Rng _____ ;
_____ feet from the _____ line and _____ feet from the _____ line

12. Check Appropriate Box to Indicate Nature of Notice, Report or Other Data

NOTICE OF INTENTION TO:

PERFORM REMEDIAL WORK ☐ PLUG AND ABANDON ☐

TEMPORARILY ABANDON ☐ CHANGE PLANS ☐

PULL OR ALTER CASING ☐ MULTIPLE COMPLETION ☐

OTHER: ☒

SUBSEQUENT REPORT OF:

REMEDIAL WORK ☐ ALTERING CASING ☐

COMMENCE DRILLING OPNS. ☐ PLUG AND ABANDONMENT ☐

CASING TEST AND CEMENT JOB ☐

OTHER: ☐

13. Describe proposed or completed operations. (Clearly state all pertinent details, and give pertinent dates, including estimated date of starting any proposed work). SEE RULE 1103. For Multiple Completions: Attach wellbore diagram of proposed completion or recompletion.

SEE ATTACHED

I hereby certify that the information above is true and complete to the best of my knowledge and belief. I further certify that any pit or below-grade tank has been/will be constructed or closed according to NMOCD guidelines ☐, a general permit ☐ or an (attached) alternative OCD-approved plan ☐.

SIGNATURE Cathy Wright TITLE Sr. Operation Tech DATE 06/18/04

Type or print name Cathy Wright E-mail address: wrightc@pogoproducting.com Telephone No. 432-685-810

(This space for State use)

APPROVED BY [Signature] TITLE PETROLEUM ENGINEER DATE JUN 30 2004
Conditions of approval, if any: J F Janda 1+2 must be shut-in

Arch Petroleum Inc.


J F Janda NCT I #1
H/2/23S/36E
Lea County, NM
30-025-09210

J F Janda NCT I #11
B/2/23S/36E
Lea County, NM
30-025-36396

J F Janda NCT I #2
D/2/23S/36E
Lea County, NM
30-025-09211

J F Janda NCT I #12
F/2/23S/36E
Lea County, NM
30-025-36406

Arch Petroleum Inc. intends to plug and abandon the J F Janda NCT I #1 and #2 in the near future and request permission to product the J F Janda NCT I #11 and #12 until the #1 and #2 are plugged. The J F Janda NCT I #1 and #2 have both been TA'd since 1997. An intent to plug and abandon the #1 and #2 should be forthcoming. Attached is a C-102 showing the four wells and the 320 acre outline.



District I
1625 N. French Dr., Hobbs, NM 88240
District II
1301 W. Grand Avenue, Artesia, NM 88210
District III
1000 Rio Brazos Rd., Aztec, NM 87410
District IV
1220 S. St. Francis Dr., Santa Fe, NM 87505

State of New Mexico
Energy, Minerals & Natural Resources Department
OIL CONSERVATION DIVISION
1220 South St. Francis Dr.
Santa Fe, NM 87505

Form C-102
Revised June 10, 2003
Submit to Appropriate District Office
State Lease - 4 Copies
Fee Lease - 3 Copies

☐ AMENDED REPORT

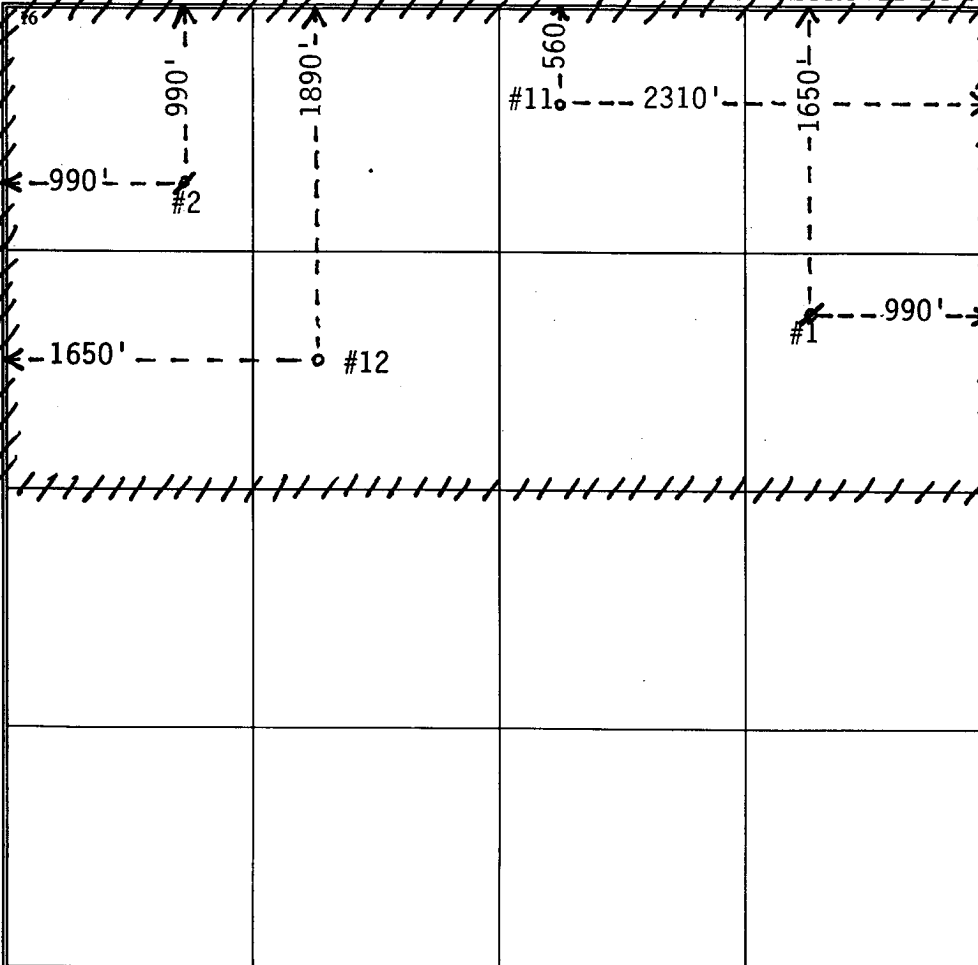

WELL LOCATION AND ACREAGE DEDICATION PLAT

| | | | | | |
|---|--|---|--|----------------------------------|--|
| ¹ API Number 30-025-09211 | | ² Pool Code 79240 | | ³ Pool Name Jalmat | |
| ⁴ Property Code 14904 | | ⁵ Property Name J F Janda NCT I | | | ⁶ Well Number #2, 11, 12 |
| ⁷ OGRID No. 000962 | | ⁸ Operator Name Arch Petroleum Inc. | | | ⁹ Elevation |

| ¹⁰ Surface Location | | | | | | | | | |
|--------------------------------|---------|----------|-------|---------|---------------|------------------|---------------|----------------|--------|
| UL or lot no. | Section | Township | Range | Lot Idn | Feet from the | North/South line | Feet from the | East/West line | County |
| D | 2 | 23S | 36E | | 990 | N | 990 | W | |

| ¹¹ Bottom Hole Location If Different From Surface | | | | | | | | | |
|--|---------|-------------------------------|-------|----------------------------------|---------------|-------------------------|---------------|----------------|--------|
| UL or lot no. | Section | Township | Range | Lot Idn | Feet from the | North/South line | Feet from the | East/West line | County |
| | | | | | | | | | |
| ¹² Dedicated Acres 320 | | ¹³ Joint or Infill | | ¹⁴ Consolidation Code | | ¹⁵ Order No. | | | |

NO ALLOWABLE WILL BE ASSIGNED TO THIS COMPLETION UNTIL ALL INTERESTS HAVE BEEN CONSOLIDATED OR A NON-STANDARD UNIT HAS BEEN APPROVED BY THE DIVISION

| | | | | | |
|--|--|--|--|--|--|
|  | | | | ¹⁷ OPERATOR CERTIFICATION I hereby certify that the information contained herein is true and complete to the best of my knowledge and belief.  Signature Cathy Wright Printed Name Sr. Operation Tech Title and E-mail Address 06/18/04 Date | |
| ¹⁸ SURVEYOR CERTIFICATION I hereby certify that the well location shown on this plat was plotted from field notes of actual surveys made by me or under my supervision, and that the same is true and correct to the best of my belief. Date of Survey Signature and Seal of Professional Surveyor: Certificate Number | | | | | |