

DISTRICT I

P.O. Box 1980, Hobbs, NM 88240

DISTRICT II

P.O. Box Drawer DD, Artesia, NM 88210

DISTRICT III

1000 Rio Brazos Rd., Aztec, NM 87410

OIL CONSERVATION DIVISION

P.O. Box 2088

Santa Fe, New Mexico 87504-2088

Amended Report

WELL API NO.	30-025-34945
5. Indicate Type of Lease	STATE <input checked="" type="checkbox"/> FEE <input type="checkbox"/>
6. State Oil / Gas Lease No.	
7. Lease Name or Unit Agreement Name	STATE BA
8. Well No.	15
9. Pool Name or Wildcat	VAC UPPER PENN/WOLFCAMP/ABO

SUNDRY NOTICES AND REPORTS ON WELLS
(DO NOT USE THIS FORM FOR PROPOSALS TO DRILL OR TO DEEPEN OR PLUG BACK TO DIFFERENT RESERVOIR. USE "APPLICATION FOR PERMIT (FORM C-101) FOR SUCH PROPOSALS.

1. Type of Well:	OIL WELL <input checked="" type="checkbox"/> GAS WELL <input type="checkbox"/> OTHER <input type="checkbox"/>
2. Name of Operator	CHEVRON USA INC
3. Address of Operator	15 SMITH ROAD, MIDLAND, TX 79705
4. Well Location	Unit Letter <u>C</u> : <u>612</u> Feet From The <u>NORTH</u> Line and <u>2135</u> Feet From The <u>WEST</u> Line Section <u>36</u> Township <u>17S</u> Range <u>34E</u> NMPM <u>LEA</u> COUNTY
10. Elevation (Show whether DF, RKB, RT, GR, etc.)	4000'

11. Check Appropriate Box to Indicate Nature of Notice, Report, or Other Data

NOTICE OF INTENTION TO:

PERFORM REMEDIAL WORK ☐ PLUG AND ABANDON ☐
TEMPORARILY ABANDON ☐ CHANGE PLANS ☐
PULL OR ALTER CASING ☐
OTHER: AMEND DHC ORDER #0036 TO INCLUDE ABO ☒

SUBSEQUENT REPORT OF:

REMEDIAL WORK ☐ ALTERING CASING ☐
COMMENCE DRILLING OPERATION ☐ PLUG AND ABANDONMENT ☐
CASING TEST AND CEMENT JOB ☐
OTHER: ☐

12. Describe Proposed or Completed Operations (Clearly state all pertinent details, and give pertinent dates, including estimated date of starting any proposed work) SEE RULE 1103.

CHEVRON U.S.A. INC. RESPECTFULLY REQUESTS APPROVAL TO AMEND THE DHC ORDER #0036 TO ADD THE NORTH VACUUM ABO POOL, POOL CODE 61760, TO THE COMMINGLING ORDER. (A COPY OF THE APPROVED C-103 IS ATTACHED) (DIVISION ORDER R-11363)

THE CIBP WILL BE REMOVED AND ALL THREE ZONES DHC.

AT THIS TIME, THE WOLFCAMP & UPPER PENN ARE PLUGGED OFF BY 2 CIBPS THAT NEED TO BE DRILLED OUT, AND IS COMPLETED IN THE ABO.

☒ OWNERSHIP BETWEEN THE PENN, WOLFCAMP, & ABO IS IDENTICAL FOR THE SPECIFIED WELL AND LEASE

THE ABO PERFORATIONS ARE: 9086' - 9092'

THE LATEST VOLUMES ARE:

8-01-2001: UPPER PENN (10 OIL, 16 WATER, & 40 MCF) POOL CODE-62320
8-01-2001: WOLFCAMP (21 OIL, 11 WATER, & 86 MCF) POOL CODE-62340
3-22-2004: ABO (27 OIL, 1 WATER, & 65 MCF) POOL CODE-61760

*Vacuum Upper Penn
Vacuum Wolfcamp
Vacuum Abo North*

BASED ON THIS DATA, THE PERCENTAGE SPLITS ARE:

UPPER PENN: OIL-17%, WATER-52%, GAS-19%
WOLFCAMP: OIL-36%, WATER-35%, GAS-40%
ABO: OIL-47%, WATER-13%, GAS-41%

PLATS FOR ALL THREE POOLS ARE ATTACHED.

☒ NOTICE HAS BEEN SENT TO THE STATE LAND OFFICE (COPY OF C-103)

DHC Order No. HOB-0088

I hereby certify that the information above is true and complete to the best of my knowledge and belief.

SIGNATURE Denise Leake TITLE Regulatory Specialist DATE 6/29/2004
TYPE OR PRINT NAME Denise Leake Telephone No. 915-687-7375

(This space for State Use)

APPROVED

CONDITIONS OF APPROVAL, IF ANY:

TITLE

PETROLEUM ENGINEER

DATE

JUL 06 2004

DISTRICT I

P.O. Box 1980, Hobbs, NM 88240

DISTRICT II

P.O. Box Drawer DD, Artesia, NM 88210

DISTRICT III

1000 Rio Brazos Rd., Aztec, NM 87410

OIL CONSERVATION DIVISION

P.O. Box 2088

Santa Fe, New Mexico 87504-2088

WELL API NO.	30-025-34945
5. Indicate Type of Lease	STATE <input checked="" type="checkbox"/> FEE
6. State Oil / Gas Lease No.	
7. Lease Name or Unit Agreement Name	STATE BA
8. Well No.	15
9. Pool Name or Wildcat	VACUUM UPPER PENNAVAC WOLFCAMP

SUNDRY NOTICES AND REPORTS ON WELLS
(DO NOT USE THIS FORM FOR PROPOSALS TO DRILL OR TO DEEPEN OR PLUG BACK TO
DIFFERENT RESERVOIR. USE "APPLICATION FOR PERMIT
(FORM C-101) FOR SUCH PROPOSALS.

1. Type of Well: OIL WELL ☒ GAS WELL OTHER

2. Name of Operator: TEXACO EXPLORATION & PRODUCTION INC.

3. Address of Operator: PO Box 3109, Midland, TX 79702

4. Well Location: Unit Letter C 612 Feet From The NORTH Line and 2135 Feet From The WEST Line
Section 36 Township 17S Range 34E NMPM LEA COUNTY

10. Elevation (Show whether DF, RKB, RT, GR, etc.) 4000'

11. Check Appropriate Box to Indicate Nature of Notice, Report, or Other Data

NOTICE OF INTENTION TO:

SUBSEQUENT REPORT OF:

PERFORM REMEDIAL WORK ☐ PLUG AND ABANDON ☐ REMEDIAL WORK ☐ ALTERING CASING ☐
TEMPORARILY ABANDON ☐ CHANGE PLANS ☐ COMMENCE DRILLING OPERATION ☐ PLUG AND ABANDONMENT ☐
PULL OR ALTER CASING ☐ CASING TEST AND CEMENT JOB ☐
OTHER: DNHLE COMMINGLING FOR PRE-APPROVED POOLS ☒ OTHER: ☐

12. Describe Proposed or Completed Operations (Clearly state all pertinent details, and give pertinent dates, including estimated date of starting any proposed work) SEE RULE 1103.

TEXACO INTENDS TO DOWNHOLE COMMINGLE THE PRODUCTION FROM THE FOLLOWING POOLS (PRE-APPROVED AS OF APRIL 26, 2000):

(VACUUM UPPER PENN - 62320
AND
VACUUM WOLFCAMP - 62340)

PERFORATIONS ARE AS FOLLOWS: UPPER PENN: 10,092 - 10,194 AND WOLFCAMP: 9,278 - 10,030

EACH ZONE HAS BEEN TESTED SEPARATELY AND THE COMMINGLING OF THESE ZONES WILL NOT REDUCE THE VALUE OF THE TOTAL REMAINING PRODUCTION.

DIVISION ORDER #R-11363

SPLITS ARE AS FOLLOWS: WOLFCAMP 80%, UPPER PENN 20%

WOLFCAMP: OIL - 64, MCF - 111, WATER - 134
UPPER PENN: OIL - 16, MCF - 28, WATER - 33

A COPY OF THE DIVISION FORM C-103 HAS BEEN SENT TO THE COMMISSIONER OF PUBLIC LANDS FOR THE STATE OF NEW MEXICO ON 5-26-01.

DI DHC Order No: 0036

I hereby certify that the information above is true and complete to the best of my knowledge and belief.

SIGNATURE John Ayers TITLE Admin Supr

DATE 6/26/01

Telephone No. 915 688 4580

TYPE OR PRINT NAME John Ayers

(This space for State Use)

APPROVED

CONDITIONS OF APPROVAL IF ANY

TITLE

Original
Paul

DATE

DeSoto-Nichols 12-93 ver 1.0

DISTRICT III

1000 Nio Brazos Rd., Artesia, NM 87410

DISTRICT IV

P.O. Box 2088, Santa Fe, NM 87504-2088

OIL CONSERVATION DIVISION

P.O. Box 2088

Santa Fe, New Mexico 87504-2088

Instructions on back
Submit to Appropriate District Office

State Lease - 4 Copy

Fee Lease - 3 Copy

AMENDED REPORT

WELL LOCATION AND ACREAGE DEDICATION PLAT

1 API Number 30-025-34945	2 Pool Code 601760	3 Pool Name N. VACUUM	4 Abo
5 Property Code 11096	6 Property Name STATE BA	7 Well No. 15	
8 OGRID Number 022351	9 Operator Name TEXACO EXPLORATION & PRODUCTION INC.	10 Elevation 4000'	

10 Surface Location

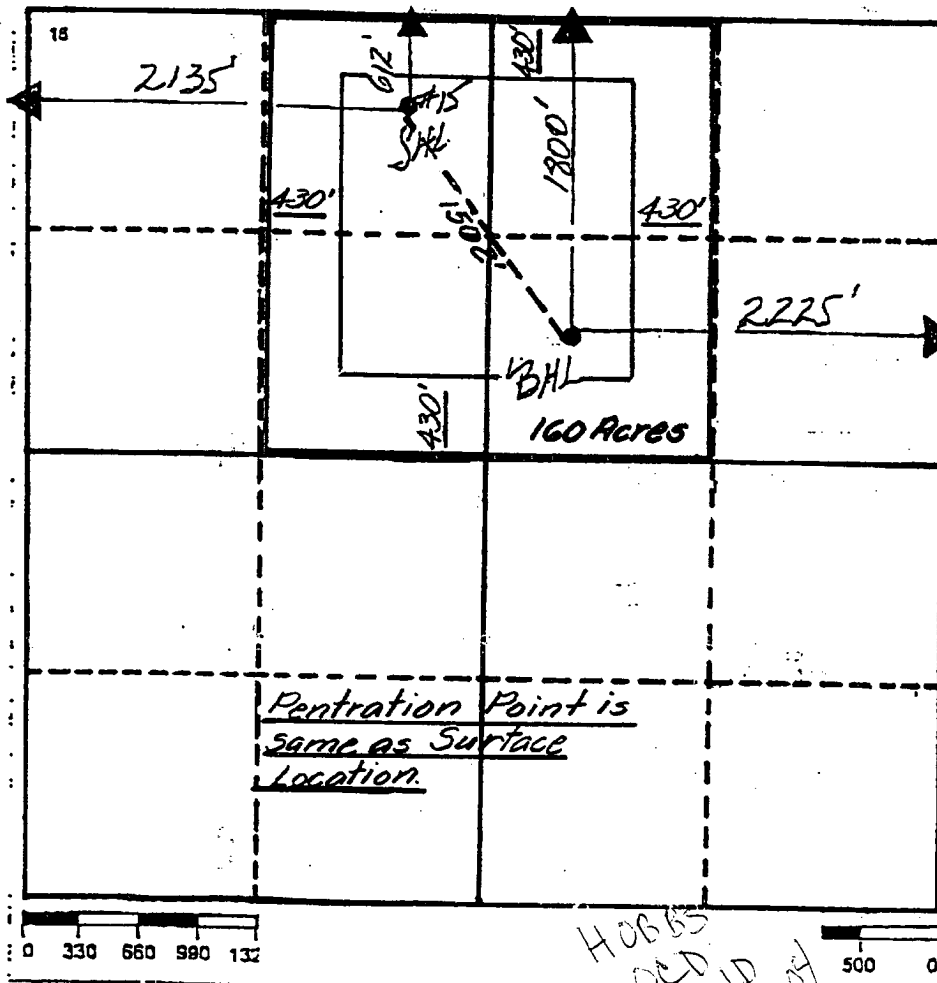
Ul or lot no	Section	Township	Range	Lot, ldn	Feet From The	North/South Line	Feet From The	East/West Line	County
C	38	17S	34E		812	NORTH	2135	WEST	LEA

11 Bottom Hole Location If Different From Surface

Ul or lot no	Section	Township	Range	Lot, ldn	Feet From The	North/South Line	Feet From The	East/West Line	County
G	36	17S	34E		1797'	NORTH	2225'	EAST	LEA

12 Dedicated Acre 160	13 Joint or Infill No	14 Consolidation Code	15 Order No.
--------------------------	--------------------------	-----------------------	--------------

NO ALLOWABLE WILL BE ASSIGNED TO THIS COMPLETION UNTIL ALL INTERESTS HAVE BEEN CONSOLIDATED
OR A NON-STANDARD UNIT HAS BEEN APPROVED BY THE DIVISION



17 OPERATOR CERTIFICATION

I hereby certify that the information
contained herein is true and complete to the
best of my knowledge and belief

Signature

Printed Name

J. Denise Leake

Position

Engineering Assistant

Date

5/3/01

18 SURVEYOR CERTIFICATION

I hereby certify that the well location shown
on this plat was plotted from field notes of
actual surveys made by me or under my
supervision, and that the same is true and
correct to the best of my knowledge and
belief.

Date Surveyed

Signature & Seal of
Professional Surveyor

Certificate No.

Dr. State/Memorandum 3/04 ver 1.10

JUN-12-01 TUE 11:02 AM FROM:505 397 0450

TO:

FAX:

PAGE 3

JUN-26-01 TUE 08:56 AM

PAGE 4

DISTRICT I

P.O. Box 1980, Hobbs, NM 88241-1980

DISTRICT II

P.O. Box Drawer DD, Artesia, NM 88211-0719

DISTRICT III

1000 Rio Brazos Rd., Aztec, NM 87410

DISTRICT IV

P.O. Box 2088, Santa Fe, NM 87504-2088

State of New Mexico

Energy, Minerals and Natural Resources Department

Form C-102

Revised February 10, 1999

Instructions on back

Submit to Appropriate District Office

State Lease - 4 Copy

Fee Lease - 3 Copy

✓ AMENDED REPORT

OIL CONSERVATION DIVISION

P.O. Box 2088

Santa Fe, New Mexico 87504-2088

WELL LOCATION AND ACREAGE DEDICATION PLAT

1 API Number 30-025-34945	2 Pool Code 62320	3 Pool Name VACUUM UPPER PENN
4 Property Code 11096	5 Property Name STATE BA	6 Well No. 15
7 OGRID Number 022351	8 Operator Name TEXACO EXPLORATION & PRODUCTION INC.	9 Elevation 4000'

10 Surface Location

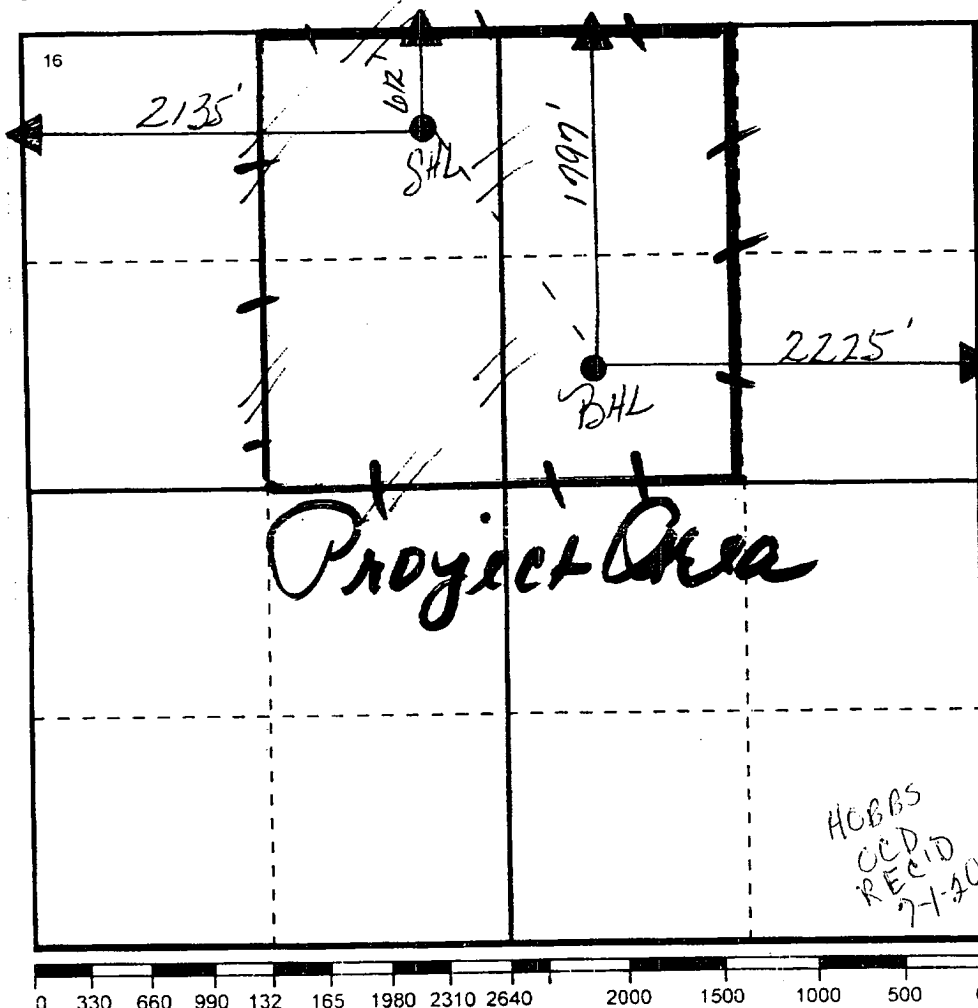
UI or lot no	Section	Township	Range	Lot Idn	Feet From The	North/South Line	Feet From The	East/West Line	County
C	36	17S	34E		612	NORTH	2135	WEST	LEA

11 Bottom Hole Location If Different From Surface

UI or lot no	Section	Township	Range	Lot Idn	Feet From The	North/South Line	Feet From The	East/West Line	County
G	36	17S	34E		1799'	NORTH	2225	EAST	LEA

12 Dedicated Acre 80	13 Joint or Infill No	14 Consolidation Code	15 Order No.
-------------------------	--------------------------	-----------------------	--------------

NO ALLOWABLE WILL BE ASSIGNED TO THIS COMPLETION UNTIL ALL INTERESTS HAVE BEEN CONSOLIDATED
OR A NON-STANDARD UNIT HAS BEEN APPROVED BY THE DIVISION



17 OPERATOR CERTIFICATION

I hereby certify that the information contained herein is true and complete to the best of my knowledge and belief

Signature

J. Denise Leake

Printed Name

J. Denise Leake

Position

Engineering Assistant

Date

10/30/01

18 SURVEYOR CERTIFICATION

I hereby certify that the well location shown on this plat was plotted from field notes of actual surveys made by me or under my supervision, and that the same is true and correct to the best of my knowledge and belief.

Date Surveyed

Signature & Seal of

Professional Surveyor

Certificate No.

DISTRICT I

P.O. Box 1980, Hobbs, NM 88241-1980

DISTRICT II

P.O. Box Drawer DD, Artesia, NM 88211-0719

DISTRICT III

1000 Rio Brazos Rd., Aztec, NM 87410

DISTRICT IV

P.O. Box 2088, Santa Fe, NM 87504-2088

State of New Mexico

Energy, Minerals and Natural Resources Department

Form C-102

Revised February 10, 1999

Instructions on back

Submit to Appropriate District Office

State Lease - 4 Copies

Fee Lease - 3 Copies

✓ AMENDED REPORT

OIL CONSERVATION DIVISION

P.O. Box 2088

Santa Fe, New Mexico 87504-2088

WELL LOCATION AND ACREAGE DEDICATION PLAT

1 API Number 30-025-34945	2 Pool Code 62340	3 Pool Name VACUUM WOLFCAMP
4 Property Code 11096	5 Property Name STATE BA	6 Well No 15
7 OGRID Number 022351	8 Operator Name TEXACO EXPLORATION & PRODUCTION INC.	9 Elevation 4000'

10 Surface Location

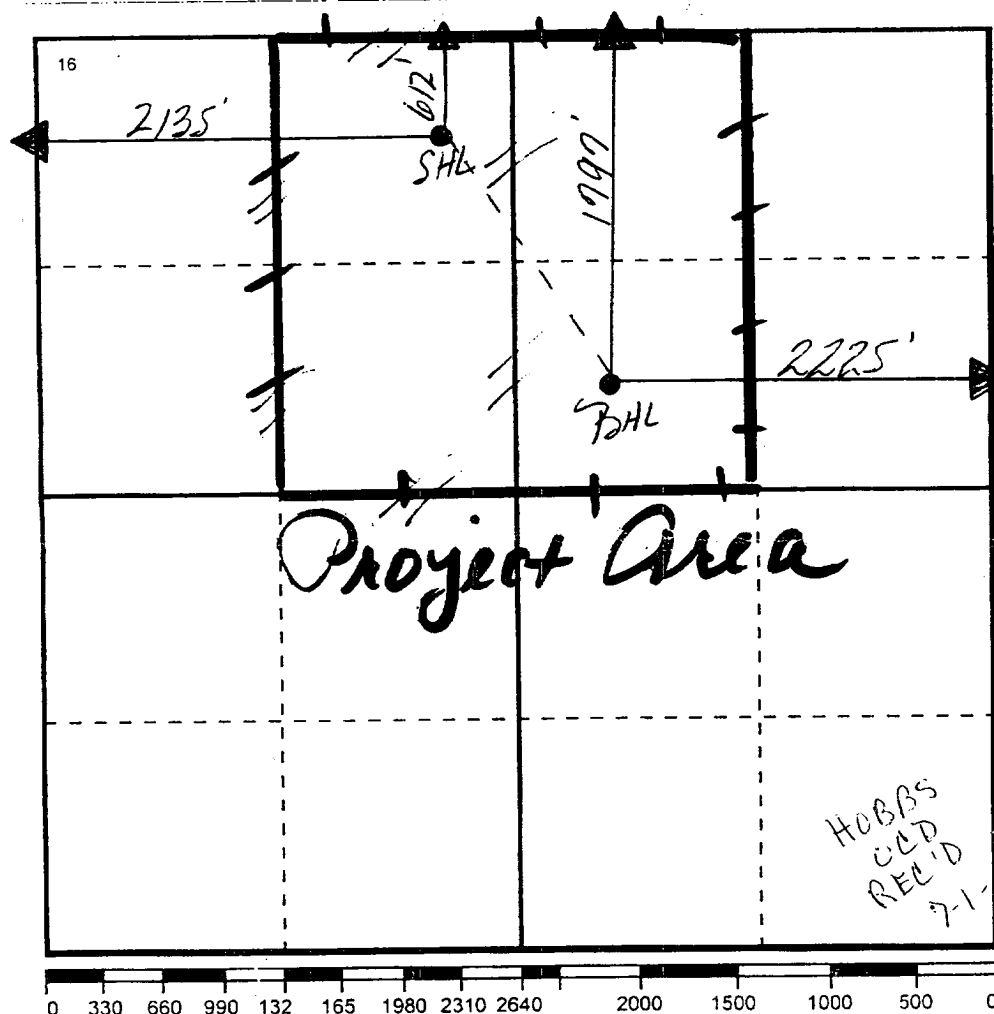
UI or lot no	Section	Township	Range	Lot Idn	Feet From The	North/South Line	Feet From The	East/West Line	County
C	36	17S	34E		612	NORTH	2135	WEST	LEA

11 Bottom Hole Location If Different From Surface

UI or lot no	Section	Township	Range	Lot Idn	Feet From The	North/South Line	Feet From The	East/West Line	County
G	36	17S	34E		1799'	NORTH	2225	EAST	LEA

12 Dedicated Acre 180 80	13 Joint or Infill No	14 Consolidation Code	15 Order No.
-----------------------------	--------------------------	-----------------------	--------------

NO ALLOWABLE WILL BE ASSIGNED TO THIS COMPLETION UNTIL ALL INTERESTS HAVE BEEN CONSOLIDATED
OR A NON-STANDARD UNIT HAS BEEN APPROVED BY THE DIVISION



17 OPERATOR CERTIFICATION

I hereby certify that the information contained herein is true and complete to the best of my knowledge and belief

Signature

Printed Name

J. Denise Leake

Position

Engineering Assistant

Date

10/30/01

18 SURVEYOR CERTIFICATION

I hereby certify that the well location shown on this plat was plotted from field notes of actual surveys made by me or under my supervision, and that the same is true and correct to the best of my knowledge and belief.

Date Surveyed

Signature & Seal of

Professional Surveyor

Certificate No.