

Submit 3 Copies To Appropriate District  
Office  
District I  
1625 N. French Dr., Hobbs, NM 88240  
District II  
1301 W. Grand Ave., Artesia, NM 88210  
District III  
1000 Rio Brazos Rd., Aztec, NM 87410  
District IV  
1220 S. St. Francis Dr., Santa Fe, NM  
87505

State of New Mexico  
Energy, Minerals and Natural Resources

Form C-103  
March 4, 2004

OIL CONSERVATION DIVISION  
1220 South St. Francis Dr.  
Santa Fe, NM 87505

WELL API NO. 3002510456
5. Indicate Type of Lease STATE <input type="checkbox"/> FEE <input checked="" type="checkbox"/>
6. State Oil & Gas Lease No.
7. Lease Name or Unit Agreement Name Drinkard Estate
8. Well Number 5
9. OGRID Number
10. Pool name or Wildcat Drinkard

SUNDRY NOTICES AND REPORTS ON WELLS  
(DO NOT USE THIS FORM FOR PROPOSALS TO DRILL OR TO DEEPEN OR PLUG BACK TO A DIFFERENT RESERVOIR. USE "APPLICATION FOR PERMIT" (FORM C-101) FOR SUCH PROPOSALS.)

1. Type of Well:  
Oil Well ☒ Gas Well ☐ Other

2. Name of Operator  
John H. Hendrix Corp.

3. Address of Operator  
Box 3040, Midland, Texas 79704

4. Well Location

Unit Letter G : 1874 feet from the NORTH line and 1874 feet from the EAST line

Section 25 Township 22 Range 37 NMPM County Lea

11. Elevation (Show whether DR, RKB, RT, GR, etc.)

Pit or Below-grade Tank Application (For pit or below-grade tank closures, a form C-144 must be attached)

Pit Location: UL D Sect 25 Twp 22 Rng 37 Pit type Steel Depth to Groundwater 54' Distance from nearest fresh water well Over 1000'

Distance from nearest surface water Over 1000' Below-grade Tank Location UL        Sect        Twp        Rng        ;  
feet from the        line and        feet from the        line

12. Check Appropriate Box to Indicate Nature of Notice, Report or Other Data

NOTICE OF INTENTION TO:

PERFORM REMEDIAL WORK ☐ PLUG AND ABANDON ☒

TEMPORARILY ABANDON ☐ CHANGE PLANS ☐

PULL OR ALTER CASING ☐ MULTIPLE COMPLETION ☐

OTHER: ☐

SUBSEQUENT REPORT OF:

REMEDIAL WORK ☐ ALTERING CASING ☐

COMMENCE DRILLING OPNS. ☐ PLUG AND ABANDONMENT ☐

CASING TEST AND CEMENT JOB ☐

OTHER: ☐

13. Describe proposed or completed operations. (Clearly state all pertinent details, and give pertinent dates, including estimated date of starting any proposed work). SEE RULE 1103. For Multiple Completions: Attach wellbore diagram of proposed completion or recompletion.

1.) Spot a 35 sx plug 2500'-2300'. 2.) Spot a 35 sx plug from 1300'-1200' and tag. 3.) Spot a 65 sx plug from 200' to surface.

I hereby certify that the information above is true and complete to the best of my knowledge and belief. I further certify that any pit or below-grade tank has been/will be constructed or closed according to NMOCD guidelines ☐, a general permit ☐ or an (attached) alternative OCD-approved plan ☐.

SIGNATURE Howard Boatright TITLE AGENT DATE 06-30-04

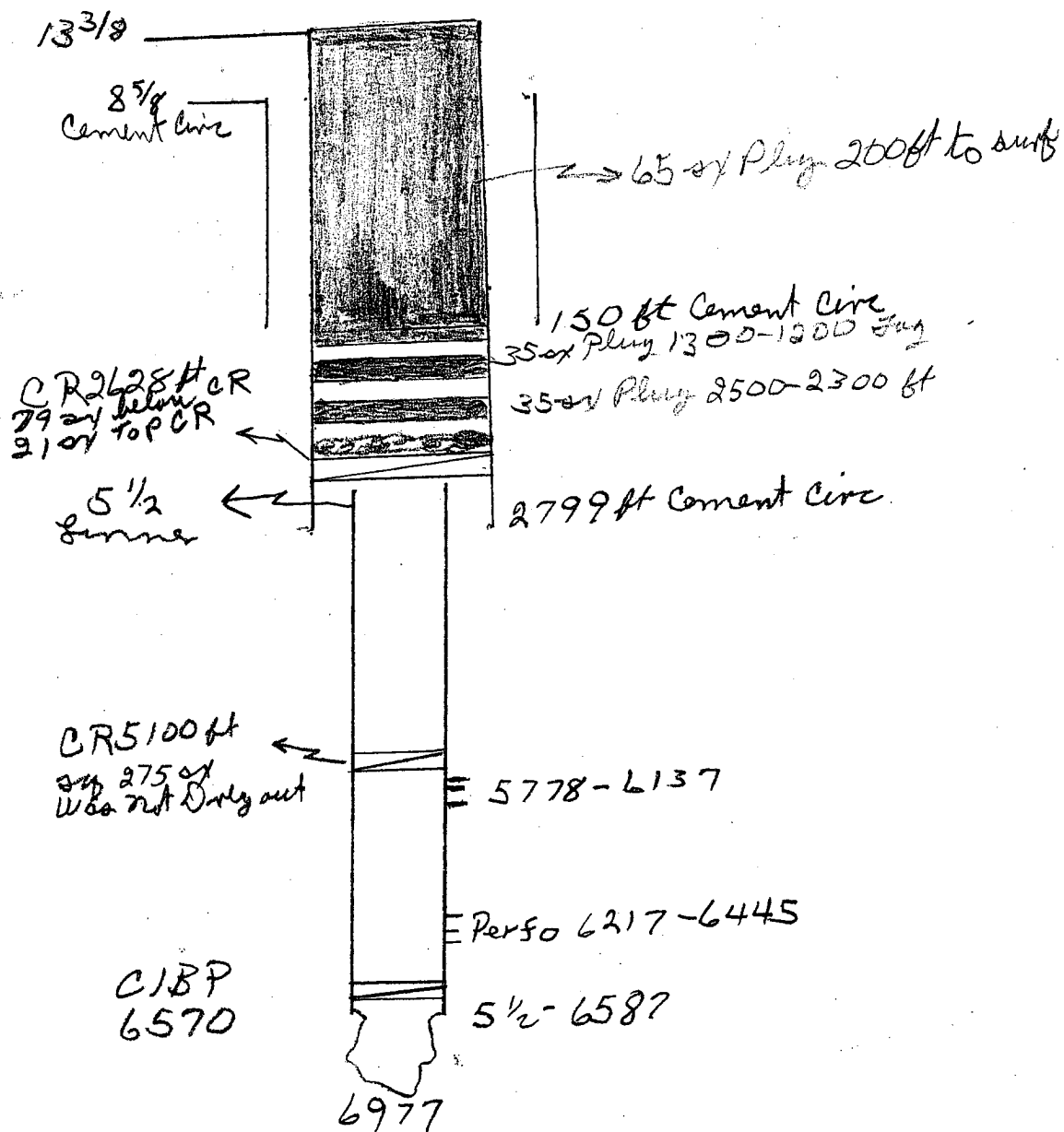
Type or print name Howard Boatright E-mail address:        Telephone No. (432) 570-5382

(This space for State use)

APPROVED BY Chris Williams TITLE Dist. Supervisor DATE 7/13/04  
Conditions of approval, if any: THE COMMISSION MUST BE NOTIFIED 24 HOURS PRIOR TO THE BEGINNING OF PLUGGING OPERATIONS FOR THE C-103 TO BE APPROVED. Must be plugged by 10/1/04

JOHN H. HENDRIX  
DRINKARD ESTATE NO. 5

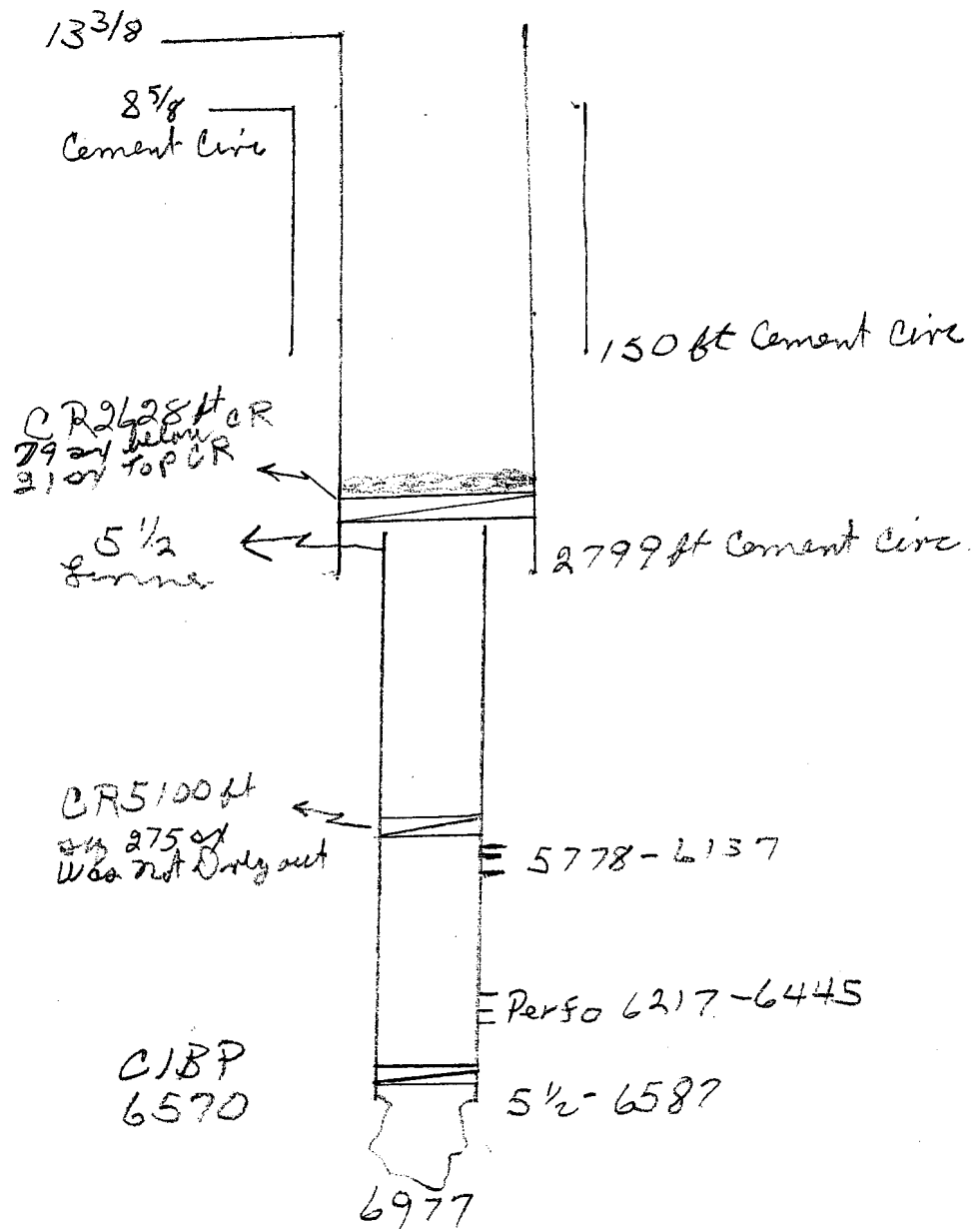
AFTER



JOHN H. HENDRIX

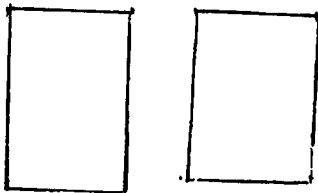
DRINKARD ESTATE NO.5

BEFORE



John H Hendrix Corp  
Drunkard Estate #5

⊗ Well Bore



Steel Pits

N  
↑