

District I  
1625 N. French Dr., Hobbs, NM 88240  
District II  
1301 W. Grand Avenue, Artesia, NM 88210  
District III  
1000 Rio Brazos Road, Aztec, NM 87410  
District IV  
1220 S. St. Francis Dr., Santa Fe, NM 87505

State of New Mexico  
Energy Minerals and Natural Resources

Oil Conservation Division  
1220 South St. Francis Dr.  
Santa Fe, NM 87505

For drilling and production facilities, submit to appropriate NMOCD District Office.  
For downstream facilities, submit to Santa Fe office

Form C-144  
June 1, 2004

Pit or Below-Grade Tank Registration or Closure 30-025-36788

Is pit or below-grade tank covered by a "general plan"? Yes ☐ No ☒ X

Type of action: Registration of a pit or below-grade tank ☒ Closure of a pit or below-grade tank ☐

Operator: Trilogy Operating, Inc Telephone: 432-686-2027 e-mail address: [Riograndecenergy@cox.net](mailto:Riograndecenergy@cox.net)  
Address: P.O. Box 7405, Midland, Texas 79708  
Facility or well name: Robinson # 1 API #: NEW U/I. or Qtr/Qtr L Sec 19 T 19 S R 39 E  
County: LEA Latitude 32°38'37.68" N Longitude 103°05'30.59" W NAD: 1927 X 1983 ☐ Surface Owner Federal ☐ State ☐ Private ☒ Indian ☐

Pit	Below-grade tank						
Type: Drilling <input checked="" type="checkbox"/> Production <input type="checkbox"/> Disposal <input type="checkbox"/> Workover <input type="checkbox"/> Emergency <input type="checkbox"/> Lined <input checked="" type="checkbox"/> Unlined <input type="checkbox"/> Liner type: Synthetic X Thickness 20 mil Clay <input type="checkbox"/> Pit Volume 750 bbl	Volume: _____ bbl Type of fluid: _____ Construction material: _____ Double-walled, with leak detection? Yes <input type="checkbox"/> If not, explain why not. _____						
Depth to ground water (vertical distance from bottom of pit to seasonal high water elevation of ground water.)	<table border="1"> <tr> <td>Less than 50 feet</td> <td>(20 points)</td> </tr> <tr> <td>50 feet or more, but less than 100 feet</td> <td>(10 points)</td> </tr> <tr> <td>100 feet or more</td> <td>(0 points) XXXX</td> </tr> </table>	Less than 50 feet	(20 points)	50 feet or more, but less than 100 feet	(10 points)	100 feet or more	(0 points) XXXX
Less than 50 feet	(20 points)						
50 feet or more, but less than 100 feet	(10 points)						
100 feet or more	(0 points) XXXX						
Wellhead protection area: (Less than 200 feet from a private domestic water source, or less than 1000 feet from all other water sources.)	<table border="1"> <tr> <td>Yes</td> <td>(20 points)</td> </tr> <tr> <td>No</td> <td>(0 points) XXXX</td> </tr> </table>	Yes	(20 points)	No	(0 points) XXXX		
Yes	(20 points)						
No	(0 points) XXXX						
Distance to surface water: (horizontal distance to all wetlands, playas, irrigation canals, ditches, and perennial and ephemeral watercourses.)	<table border="1"> <tr> <td>Less than 200 feet</td> <td>(20 points)</td> </tr> <tr> <td>200 feet or more, but less than 1000 feet</td> <td>(10 points)</td> </tr> <tr> <td>1000 feet or more</td> <td>(0 points) XXXX</td> </tr> </table>	Less than 200 feet	(20 points)	200 feet or more, but less than 1000 feet	(10 points)	1000 feet or more	(0 points) XXXX
Less than 200 feet	(20 points)						
200 feet or more, but less than 1000 feet	(10 points)						
1000 feet or more	(0 points) XXXX						
Ranking Score (Total Points) 0 <u>10</u>							

**If this is a pit closure:** (1) attach a diagram of the facility showing the pit's relationship to other equipment and tanks. (2) Indicate disposal location: (check the onsite box if your are burying in place) onsite ☐ offsite ☐ If offsite, name of facility \_\_\_\_\_  
(3) Attach a general description of remedial action taken including remediation start date and end date. (4) Groundwater encountered: No ☐ Yes ☐ If yes, show depth below ground surface \_\_\_\_\_ ft. and attach sample results. (5) Attach soil sample results and a diagram of sample locations and excavations.

Additional Comments:

To Accompany C-101 - APD for Robinson # 1

I hereby certify that the information above is true and complete to the best of my knowledge and belief. I further certify that the above-described pit or below-grade tank has been/will be constructed or closed according to NMOCD guidelines X, a general permit ☐, or an (attached) alternative OCD-approved plan ☐.

Date: 8/04/04

Printed Name/Title

Michael G. Mooney

Signature

Your certification and NMOCD approval of this application/closure does not relieve the operator of liability should the contents of the pit or tank contaminate ground water or otherwise endanger public health or the environment. Nor does it relieve the operator of its responsibility for compliance with any other federal, state, or local laws and/or regulations.

Approval:

Printed Name/Title

*Chris Williams*

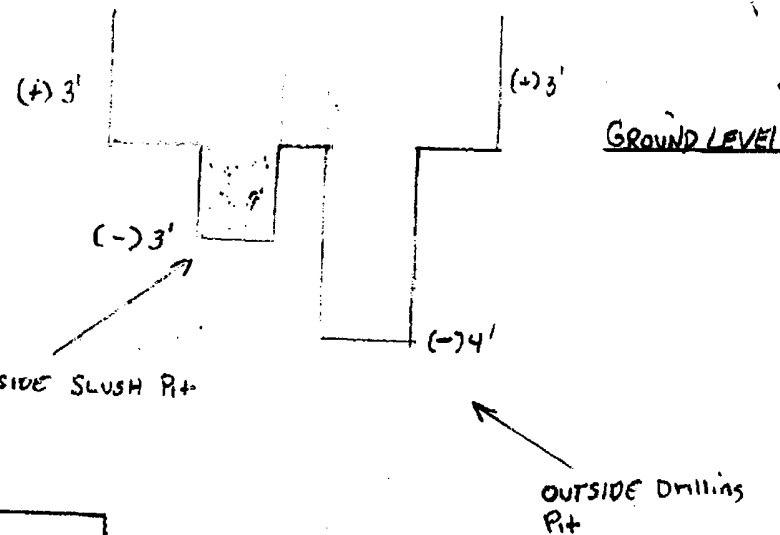
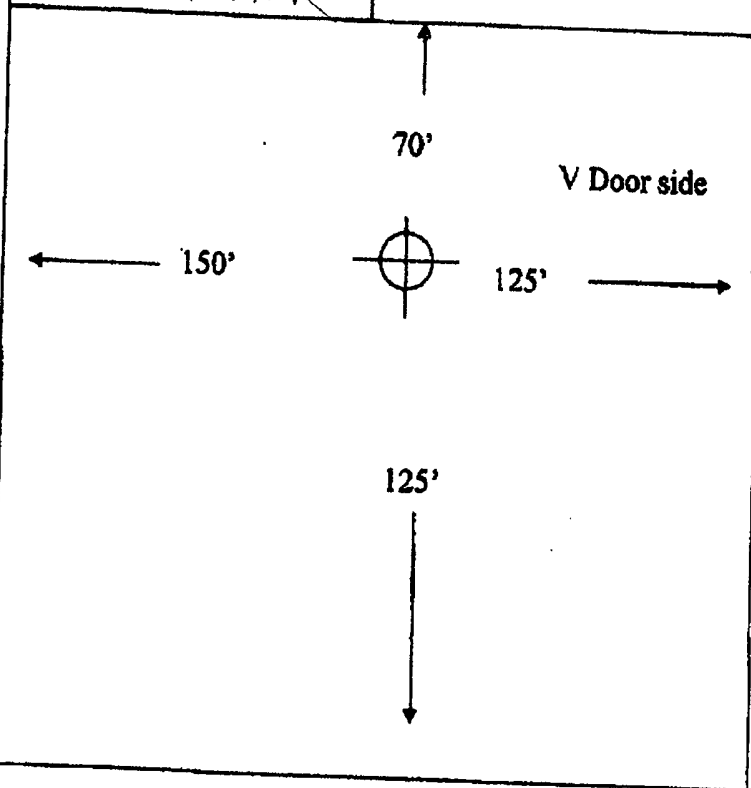
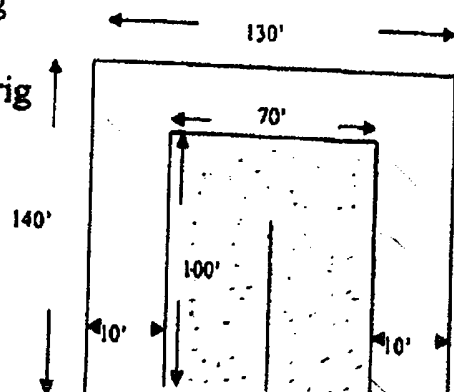
Signature

*Chris Williams*

Date:

*8/19/04*

Clearfork Rig  
Location  
For cantilever rig



Key Rig #7

TRILOGY OPERATING, INC  
Robinson #1