

District I
1625 N. French Dr., Hobbs, NM 88240
District II
1301 W. Grand Avenue, Artesia, NM 88210
District III
1000 Rio Brazos Rd., Aztec, NM 87410
District IV
1220 S. St. Francis Dr., Santa Fe, NM 87505

State of New Mexico
Energy, Minerals & Natural Resources

Form C-104
Revised June 10, 2003

Oil Conservation Division
1220 South St. Francis Dr.
Santa Fe, NM 87505

Submit to Appropriate District Office
5 Copies

AMENDED REPORT

I. REQUEST FOR ALLOWABLE AND AUTHORIZATION TO TRANSPORT

¹ Operator name and Address L.E. JONES OPERATING, INC. PO BOX 1185 DUNCAN, OK 73534		² OGRID Number 180930
		³ Reason for Filing Code/ Effective Date
⁴ API Number 30 - 025-36542	⁵ Pool Name DHC-3279 (NADINE; TUBB) West	⁶ Pool Code 47530
⁷ Property Code 33233 33316	⁸ Property Name McNEILL "4"	⁹ Well Number 1

II. ¹⁰ Surface Location


Ul or lot no.	Section	Township	Range	Lot.Idn	Feet from the	North/South	Feet from the	East/West line	County
B	4	20S	38E		559	NORTH Line	2186	EAST	LEA

¹¹ Bottom Hole Location

UL or lot no.	Section	Township	Range	Lot Idn	Feet from the	North/South line	Feet from the	East/West line	County
¹² Lse Code	¹³ Producing Method Code	¹⁴ Gas Connection Date	¹⁵ C-129 Permit Number	¹⁶ C-129 Effective Date	¹⁷ C-129 Expiration Date				

III. Oil and Gas Transporters

¹⁸ Transporter OGRID	¹⁹ Transporter Name and Address	²⁰ POD	²¹ O/G	²² POD ULSTR Location and Description
159160	DYNERGY/VERSADO 1000 LOUISIANA STE 5800 HOUSTON TX 77002-5050		GAS	
188355	BIG TEX CRUDE OIL CO. P.O. BOX 5722, ABILINE TX 79608		OIL	



IV. Produced Water

²³ POD	²⁴ POD ULSTR Location and Description
-------------------	--------------------------------------------------

V. Well Completion Data

²⁵ Spud Date 01/25/04	²⁶ Ready Date 04/23/04	²⁷ TD 02/13/04	²⁸ PBDT 7405'	²⁹ Perforations 6026-7391 6850-6852	³⁰ DHC, MC 3279
³¹ Hole Size	³² Casing & Tubing Size	³³ Depth Set	³⁴ Sacks Cement		
12-1/4"	8-5/8"	1660'			
7-7/8"	5-1/2"	7410'			

VI. Well Test Data

³⁵ Date New Oil 4/23/04	³⁶ Gas Delivery Date 06/20/04	³⁷ Test Date 08/12/04	³⁸ Test Length 24 HOURS	³⁹ Tbg. Pressure	⁴⁰ Csg. Pressure 0 psi
⁴¹ Choke Size	⁴² Oil 2/36	⁴³ Water 119	⁴⁴ Gas 13/113	⁴⁵ AOF	⁴⁶ Test Method Pumping

⁴⁷ I hereby certify that the rules of the Oil Conservation Division have been complied with and that the information given above is true and complete to the best of my knowledge and belief.

Signature: *Becky Sanner*
Printed name: Becky Sanner
Title: Production Secretary
E-mail Address: bsanner@cableone.net
Date: 08/16/04
Phone: 580-255-1191

OIL CONSERVATION DIVISION
Approved by: *[Signature]*
Title: PETROLEUM ENGINEER
Approval Date: SEP 21 2004

District I
1625 N. French Dr., Hobbs, NM 88240
District II
1301 W. Grand Avenue, Artesia, NM 88210
District III
1000 Rio Brazos Rd., Aztec, NM 87410
District IV
1220 S. St. Francis Dr., Santa Fe, NM 87505

State of New Mexico
Energy, Minerals & Natural Resources

Form C-104
Revised June 10, 2003

Oil Conservation Division
1220 South St. Francis Dr.
Santa Fe, NM 87505

Submit to Appropriate District Office
5 Copies

AMENDED REPORT

I. REQUEST FOR ALLOWABLE AND AUTHORIZATION TO TRANSPORT

¹ Operator name and Address L.E. JONES OPERATING, INC. PO BOX 1185 DUNCAN, OK 73534		² OGRID Number 180930
		³ Reason for Filing Code/ Effective Date
⁴ API Number 30 - 025-36542	⁵ Pool Name DHC-3279 DADDOCK- NADINE; BLINEBRY, WEST	⁶ Pool Code 47400
⁷ Property Code -33233 33316	⁸ Property Name McNEILL "4"	⁹ Well Number 1

II. ¹⁰ Surface Location


Ul or lot no.	Section	Township	Range	Lot.Idn	Feet from the	North/South	Feet from the	East/West line	County
B	4	20S	38E		559	NORTH Line	2186	EAST	LEA

¹¹ Bottom Hole Location

UL or lot no.	Section	Township	Range	Lot Idn	Feet from the	North/South line	Feet from the	East/West line	County
¹² Lse Code	¹³ Producing Method Code	¹⁴ Gas Connection Date	¹⁵ C-129 Permit Number	¹⁶ C-129 Effective Date	¹⁷ C-129 Expiration Date				

III. Oil and Gas Transporters

¹⁸ Transporter OGRID	¹⁹ Transporter Name and Address	²⁰ POD	²¹ O/G	²² POD ULSTR Location and Description
159160	DYNERGY/VERSADO 1000 LOUISIANA STE 5800 HOUSTON TX 77002-5050		GAS	
188355	BIG TEX CRUDE OIL CO. P.O. BOX 5722, ABILINE TX 79608		OIL	



IV. Produced Water

²³ POD	²⁴ POD ULSTR Location and Description
-------------------	--------------------------------------------------

V. Well Completion Data

²⁵ Spud Date 01/25/04	²⁶ Ready Date 04/23/04	²⁷ TD 02/13/04	²⁸ PBTD 7405'	²⁹ Perforations 6026-7391 6165	³⁰ DHC, MC 3279
³¹ Hole Size	³² Casing & Tubing Size	³³ Depth Set	³⁴ Sacks Cement		
12-1/4"	8-5/8"	1660'			
7-7/8"	5-1/2"	7410'			

VI. Well Test Data

³⁵ Date New Oil 4/23/04	³⁶ Gas Delivery Date 06/20/04	³⁷ Test Date 08/12/04	³⁸ Test Length 24 HOURS	³⁹ Tbg. Pressure	⁴⁰ Csg. Pressure 0 psi
⁴¹ Choke Size	⁴² OH 13/36	⁴³ Water 119	⁴⁴ Gas 20 113	⁴⁵ AOF	⁴⁶ Test Method Pumping

⁴⁷ I hereby certify that the rules of the Oil Conservation Division have been complied with and that the information given above is true and complete to the best of my knowledge and belief.

Signature: *Becky Sanner*
Printed name: Becky Sanner
Title: Production Secretary
E-mail Address: bsanner@cableone.net
Date: 08/16/04
Phone: 580-255-1191

OIL CONSERVATION DIVISION
Approved by: *Paul G. Harty*
Title: PETROLEUM ENGINEER
Approval Date: SEP 21 2004

District I
1625 N. French Dr., Hobbs, NM 88240
District II
1301 W. Grand Avenue, Artesia, NM 88210
District III
1000 Rio Brazos Rd., Aztec, NM 87410
District IV
1220 S. St. Francis Dr., Santa Fe, NM 87505

State of New Mexico
Energy, Minerals & Natural Resources
Oil Conservation Division
1220 South St. Francis Dr.
Santa Fe, NM 87505

Form C-104
Revised June 10, 2003
Submit to Appropriate District Office
5 Copies

AMENDED REPORT

I. REQUEST FOR ALLOWABLE AND AUTHORIZATION TO TRANSPORT

¹ Operator name and Address L.E. JONES OPERATING, INC. PO BOX 1185 DUNCAN, OK 73534		² OGRID Number 180930
		³ Reason for Filing Code/ Effective Date
⁴ API Number 30 - 025-36542	⁵ Pool Name NADINE;DRINKARD-ABG DHC-3279	⁶ Pool Code 47510
⁷ Property Code 33233 33316	⁸ Property Name McNEILL "4"	⁹ Well Number 1

II. ¹⁰ Surface Location


UL or lot no.	Section	Township	Range	Lot.Idn	Feet from the	North/South	Feet from the	East/West line	County
B	4	20S	38E		559	NORTH Line	2186	EAST	LEA

¹¹ Bottom Hole Location

UL or lot no.	Section	Township	Range	Lot Idn	Feet from the	North/South line	Feet from the	East/West line	County
¹² Lse Code	¹³ Producing Method Code		¹⁴ Gas Connection Date		¹⁵ C-129 Permit Number	¹⁶ C-129 Effective Date		¹⁷ C-129 Expiration Date	

III. Oil and Gas Transporters

¹⁸ Transporter OGRID	¹⁹ Transporter Name and Address	²⁰ POD	²¹ O/G	²² POD ULSTR Location and Description
159160	DYNERGY/VERSADO 1000 LOUISIANA STE 5800 HOUSTON TX 77002-5050		GAS	
188355	BIG TEX CRUDE OIL CO. P.O. BOX 5722, ABILINE TX 79608		OIL	



IV. Produced Water

²³ POD	²⁴ POD ULSTR Location and Description
-------------------	--------------------------------------------------

V. Well Completion Data

²⁵ Spud Date 01/25/04	²⁶ Ready Date 04/23/04	²⁷ TD 02/13/04	²⁸ PBTB 7405'	²⁹ Perforations 6026-7391 6959-7391	³⁰ DHC, MC 3279
³¹ Hole Size	³² Casing & Tubing Size	³³ Depth Set		³⁴ Sacks Cement	
12-1/4"	8-5/8"	1660'			
7-7/8"	5-1/2"	7410'			

VI. Well Test Data

³⁵ Date New Oil 4/23/04	³⁶ Gas Delivery Date 06/20/04	³⁷ Test Date 08/12/04	³⁸ Test Length 24 HOURS	³⁹ Tbg. Pressure	⁴⁰ Csg. Pressure 0 psi
⁴¹ Choke Size	⁴² Oil 21/36	⁴³ Water 119	⁴⁴ Gas 79/113	⁴⁵ AOF	⁴⁶ Test Method Pumping

⁴⁷ I hereby certify that the rules of the Oil Conservation Division have been complied with and that the information given above is true and complete to the best of my knowledge and belief.

Signature: *Becky Sanner*
Printed name: Becky Sanner
Title: Production Secretary
E-mail Address: bsanner@cableone.net
Date: 08/16/04
Phone: 580-255-1191

OIL CONSERVATION DIVISION
Approved by: *[Signature]*
Title: PETROLEUM ENGINEER
Approval Date: SEP 21 2004