

Submit 3 Copies To Appropriate District Office  
District I  
1625 N. French Dr., Hobbs, NM 88240  
District II  
1301 W. Grand Ave., Artesia, NM 88210  
District III  
1000 Rio Brazos Rd., Aztec, NM 87410  
District IV  
1220 S. St. Francis Dr., Santa Fe, NM 87505

State of New Mexico  
Energy, Minerals and Natural Resources

Form C-103  
May 27, 2004

OIL CONSERVATION DIVISION  
1220 South St. Francis Dr.  
Santa Fe, NM 87505

WELL API NO. 30-005-20644
5. Indicate Type of Lease STATE <input checked="" type="checkbox"/> FEE <input type="checkbox"/>
6. State Oil & Gas Lease No. L-5119
7. Lease Name or Unit Agreement Name Western Reserves 32 State
8. Well Number 1
9. OGRID Number 025575
10. Pool name or Wildcat Tom Tom

SUNDRY NOTICES AND REPORTS ON WELLS (DO NOT USE THIS FORM FOR PROPOSALS TO DRILL OR TO DEEPEN OR PLUG BACK TO A DIFFERENT RESERVOIR. USE "APPLICATION FOR PERMIT" (FORM C-101) FOR SUCH PROPOSALS.)	
1. Type of Well: Oil Well <input checked="" type="checkbox"/> Gas Well <input type="checkbox"/> Other <input type="checkbox"/>	RECEIVED SEP 15 2004 OCD-ARTESIA
2. Name of Operator Yates Petroleum Corporation	
3. Address of Operator 105 S. 4 <sup>th</sup> Street, Artesia, NM 88210	
4. Well Location Unit Letter P : 853 feet from the South line and 330 feet from the East line Section 32 Township 7S Range 31E NMPM Chaves County	
11. Elevation (Show whether DR, RKB, RT, GR, etc.) 4373'GR	
Pit or Below-grade Tank Application <input type="checkbox"/> or Closure <input type="checkbox"/>	
Pit type _____ Depth to Groundwater _____ Distance from nearest fresh water well _____ Distance from nearest surface water _____	
Pit Liner Thickness: _____ mil Below-Grade Tank: Volume _____ bbls; Construction Material _____	

12. Check Appropriate Box to Indicate Nature of Notice, Report or Other Data

NOTICE OF INTENTION TO: PERFORM REMEDIAL WORK <input type="checkbox"/> PLUG AND ABANDON <input checked="" type="checkbox"/> TEMPORARILY ABANDON <input type="checkbox"/> CHANGE PLANS <input type="checkbox"/> PULL OR ALTER CASING <input type="checkbox"/> MULTIPLE COMPL <input type="checkbox"/> OTHER: <input type="checkbox"/>	SUBSEQUENT REPORT OF: REMEDIAL WORK <input type="checkbox"/> ALTERING CASING <input type="checkbox"/> COMMENCE DRILLING OPNS. <input type="checkbox"/> PLUG AND ABANDON <input type="checkbox"/> CASING/CEMENT JOB <input type="checkbox"/> OTHER: <input type="checkbox"/>
--	---

13. Describe proposed or completed operations. (Clearly state all pertinent details, and give pertinent dates, including estimated date of starting any proposed work). SEE RULE 1103. For Multiple Completions: Attach wellbore diagram of proposed completion or recompletion.

Yates Petroleum Corporation plans to plug and abandon this well as follows:

1. Rig up all safety equipment. TOH with tubing.
2. RIH with 4-1/2" CIBP at 3736' with 35' cement on top.
3. Circulate hole with 9.5# mud w/ 25# bbl salt water gel.
4. PUH with tubing laying down +/-2200' of tubing to 1460' and spot 100' cement plug 1460'-1360'. (Tag plug)
5. PUH with tubing laying down +/-1300' tubing.
6. Spot 60' cement plug in and out of casing to surface. (Tag plug)
7. Cut off wellhead and install marker.
8. Clean up location as per regulations and release equipment.

NOTE: Yates Petroleum Corporation will use steel pits and no earth pits

→ SPOT 100' PLUG F/400'-300' FRESH WATER PLUG

I hereby certify that the information above is true and complete to the best of my knowledge and belief. I further certify that any pit or below-grade tank has been/will be constructed or closed according to NMOC guidelines ☐, a general permit ☐ or an (attached) alternative OCD-approved plan ☐.

SIGNATURE Tina Huerta TITLE Regulatory Compliance Supervisor DATE September 14, 2004

Type or print name Tina Huerta E-mail address: tinah@ypcnm.com Telephone No. 505-748-1471

For State Use Only

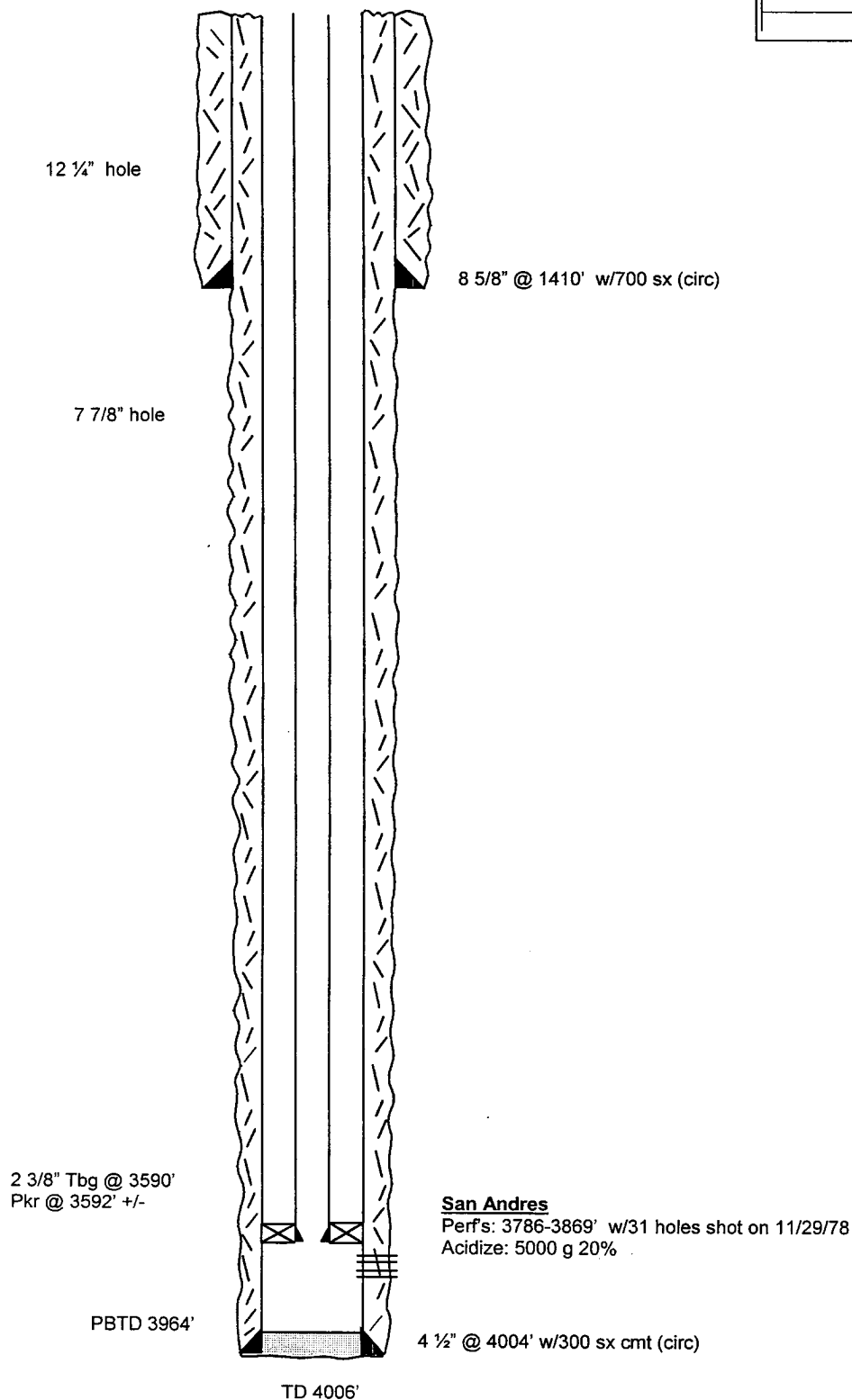
APPROVED BY: Harry W. Wink TITLE DEPUTY REPRESENTATIVE / STAFF MANAGER

Conditions of Approval (if any)

SEP 22 2004

**WELL NAME:** Western Reserves 32 State #1 **Field:** Tom Tom San Andres  
**LOCATION:** Unit P, Sec 32, T7S-31E 853' FSL & 330' FEL Chaves County  
**GL:** 4263' **ZERO:** **KB:** 4273'  
**SPUD DATE:** 11/13/78 **COMPLETION DATE:** 12/1/78  
**COMMENTS:** 30-005-20644

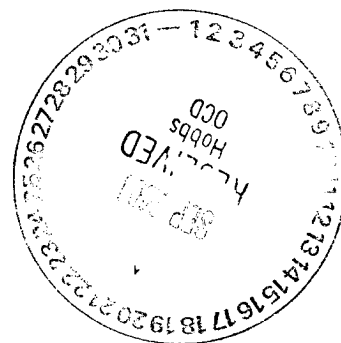
8 5/8" 24# J-55	1410'
4 1/2" 10.5# J-55 ST&C	4004'



#### TOPS

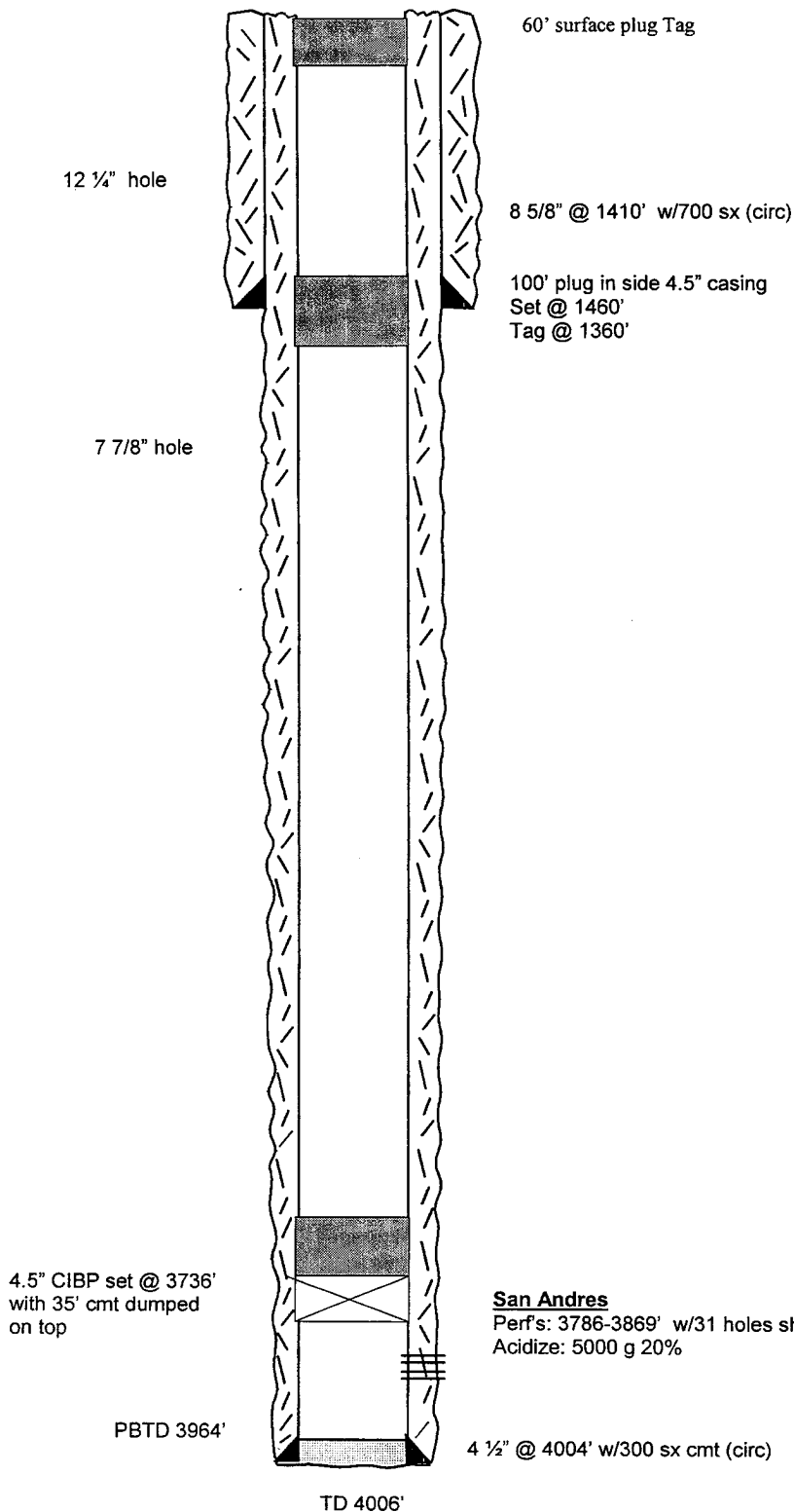
Anhydrite	1361'
T Salt	1408'
B Salt	1834'
Yates	1844'
San Andres	2986'

#### **BEFORE PLUGGING**



**WELL NAME:** Western Reserves 32 State #1 **Field:** Tom Tom San Andres  
**LOCATION:** Unit P, Sec 32, T7S-31E 853' FSL & 330' FEL Chaves County  
**GL:** 4263' **ZERO:** **KB:** 4273'  
**SPUD DATE:** 11/13/78 **COMPLETION DATE:** 12/1/78  
**COMMENTS:** 30-005-20644

8 5/8" 24# J-55	1410'
4 1/2" 10.5# J-55 ST&C	4004'



#### TOPS

Anhydrite	1361'
T Salt	1408'
B Salt	1834'
Yates	1844'
San Andres	2986'

#### **AFTER PLUGGING**

#### San Andres

Perf's: 3786-3869' w/31 holes shot on 11/29/78  
Acidize: 5000 g 20%