

Subm: 3 Copies To Appropriate District Office
District I
1625 N. French Dr., Hobbs, NM 88240
District II
1301 W. Grand Ave., Artesia, NM 88210
District III
1000 Rio Brazos Rd., Aztec, NM 87410
District IV
1220 S. St. Francis Dr., Santa Fe, NM 87505

State of New Mexico
Energy, Minerals and Natural Resources

Form C-103
May 27, 2004

OIL CONSERVATION DIVISION
1220 South St. Francis Dr.
Santa Fe, NM 87505

WELL API NO. 30 025 28495
5. Indicate Type of Lease STATE <input checked="" type="checkbox"/> FEE <input type="checkbox"/>
6. State Oil & Gas Lease No. B-1167
7. Lease Name or Unit Agreement Name SAN SIMON
8. Well Number 1
9. OGRID Number
10. Pool name or Wildcat SWD

SUNDRY NOTICES AND REPORTS ON WELLS (DO NOT USE THIS FORM FOR PROPOSALS TO DRILL OR TO DEEPEN OR PLUG BACK TO A DIFFERENT RESERVOIR. USE "APPLICATION FOR PERMIT" (FORM C-101) FOR SUCH PROPOSALS.)	
1. Type of Well: Oil Well <input type="checkbox"/> Gas Well <input type="checkbox"/> Other <u>SWD</u>	
2. Name of Operator HAL J. RASMUSSEN OPERATING, INC.	
3. Address of Operator P O BOX 2517, MIDLAND, TEXAS 79702	
4. Well Location Unit Letter <u>H</u> : <u>1325</u> feet from the <u>NORTH</u> line and <u>650</u> feet from the <u>EAST</u> line Section <u>13</u> Township <u>21S</u> Range <u>34E</u> NMPM LEA County	
11. Elevation (Show whether DR, RKB, RT, GR, etc.) 3668' GL	
Pit or Below-grade Tank Application <input type="checkbox"/> or Closure <input type="checkbox"/>	
Pit type <u>STEEL</u> Depth to Groundwater <u>110</u> Distance from nearest fresh water well Distance from nearest surface water	
Pit Liner Thickness: mil Below-Grade Tank: Volume bbls; Construction Material	

12. Check Appropriate Box to Indicate Nature of Notice, Report or Other Data

NOTICE OF INTENTION TO:		SUBSEQUENT REPORT OF:	
PERFORM REMEDIAL WORK <input type="checkbox"/>	PLUG AND ABANDON <input checked="" type="checkbox"/>	REMEDIAL WORK <input type="checkbox"/>	ALTERING CASING <input type="checkbox"/>
TEMPORARILY ABANDON <input type="checkbox"/>	CHANGE PLANS <input type="checkbox"/>	COMMENCE DRILLING OPNS. <input type="checkbox"/>	P AND A <input type="checkbox"/>
PULL OR ALTER CASING <input type="checkbox"/>	MULTIPLE COMPL <input type="checkbox"/>	CASING/CEMENT JOB <input type="checkbox"/>	
OTHER: <input type="checkbox"/>		OTHER: <input type="checkbox"/>	

13. Describe proposed or completed operations. (Clearly state all pertinent details, and give pertinent dates, including estimated date of starting any proposed work). SEE RULE 1103. For Multiple Completions: Attach wellbore diagram of proposed completion or recompletion.

SEE ATTACHED PROCEDURE.

THE COMMISSION MUST BE NOTIFIED 24 HOURS PRIOR TO THE BEGINNING OF PLUGGING OPERATIONS FOR THE C-103 TO BE APPROVED.

I hereby certify that the information above is true and complete to the best of my knowledge and belief. I further certify that any pit or below-grade tank has been/will be constructed or closed according to NMOCD guidelines ☐, a general permit ☐ or an (attached) alternative OCD-approved plan ☐.

SIGNATURE Tommy Taylor TITLE AGENT DATE 9/27/2004


Type or print name TOMMY TAYLOR

E-mail address taylor@terratec.com Telephone No. 432 570 5382

For State Use Only

APPROVED BY: Chris Williams TITLE DISTRICT SUPERVISOR/GENERAL MANAGER DATE SEP 29 2004

Conditions of Approval (if any):



PROPOSED PLUGGING PROCEDURE FOR PLATINUM EXPLORATION, INC.

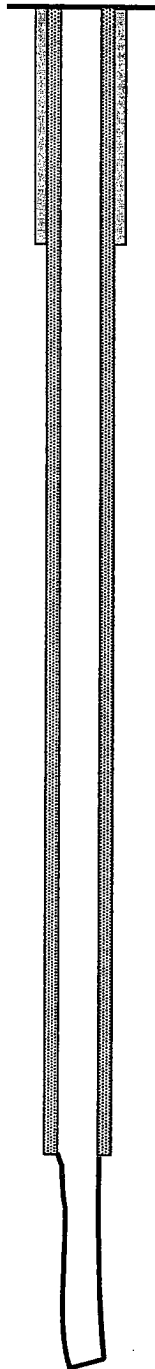
WELL: SAN SIMON SWD NO. 1
FIELD: SWD
COUNTY: LEA



1. MIRU; REMOVE TREE; SET BOP.
2. RIH W/ WORKSTRING, 5 1/2" BIT & SCRAPER TO 3620'.
3. POOH & LD BIT & SCRAPER.
4. RIH W/ 5 1/2" CIBP TO 3600'.
5. CIRCULATE WELL W/ 85 BBLS 9.5 PPG MUD LADEN FLUID.
6. SET 10 SX CEMENT PLUG FROM 3515'-3600'.
7. RD BOP, NU 5 1/2" CASING.
8. CUT 5 1/2" @ 1700'
9. RECOVER CASING
10. SET BOP
11. RIH W/ TUBING TO 1750'.
12. SPOT 45 SX CEMENT PLUG FROM 1650'-1750'. ~
13. TAG PLUG; PUH W/ TUBING TO 452'.
14. SPOT 45 SX CEMENT PLUG FROM 352'-452'; TAG.
15. PULL TUBING UP TO 160'.
16. SPOT 60 SX CEMENT FROM SURFACE TO 160'.
17. INSTALL DRY HOLE MARKER.
18. RDMO.

COMPANY: Platinum Exploration, Inc.
WELL NAME: San Simon SWD
WELL # : 1
API# : 30-025-28495
COUNTY: Lea

BEFORE



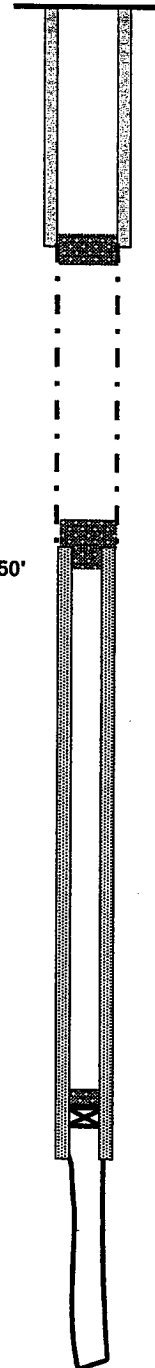
9 5/8" TO 402'

5 1/2" TO 3638'

INJECTING INTO 3638'-4175' - OPEN HOLE

TD 4175'

AFTER



60 SX SURF. - 60'

450 SX 352'-452'

CUT, SALVAGE 5 1/2"
AT 1700', 45 SX 1650'-1750'

10 SX 3515'-3600'
CIBP @ 3600'