

**District I**  
1625 N. French Dr., Hobbs, NM 88240  
**District II**  
1301 W. Grand Avenue, Artesia, NM 88210  
**District III**  
1000 Rio Brazos Rd., Aztec, NM 87410  
**District IV**  
1220 S. St. Francis Dr., Santa Fe, NM 87505

State of New Mexico  
Energy, Minerals & Natural Resources Department  
**OIL CONSERVATION DIVISION**  
1220 South St. Francis Dr.  
Santa Fe, NM 87505

Form C-102  
Revised June 10, 2003  
Submit to Appropriate District Office  
State Lease - 4 Copies  
Fee Lease - 3 Copies

☒ AMENDED REPORT

**WELL LOCATION AND ACREAGE DEDICATION PLAT**

1 API Number 30 025 36080		2 Pool Code <del>96081</del> 97392		3 Pool Name Wildcat Strawn	
4 Property Code 30959		5 Property Name Steve's Hopper "25"			6 Well Number 1
7 OGRID No 5898		8 Operator Name David H. Arrington Oil & Gas, Inc.			9 Elevation 4032'



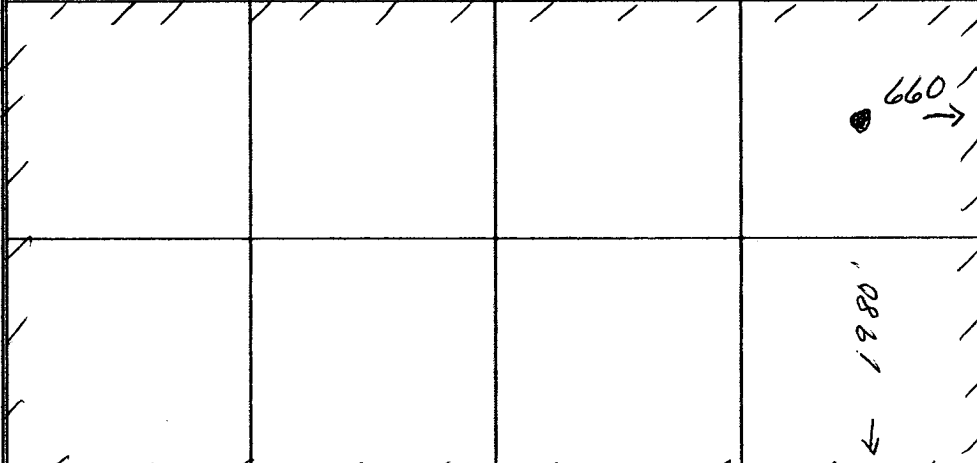
**10 Surface Location**

UL or lot no. I	Section 25	Township 15S	Range 34E, NMPM	Lot Idn	Feet from the 1980	North/South line South	Feet from the 660	East/West line East	County Lea
--------------------	---------------	-----------------	-----------------------	---------	-----------------------	---------------------------	----------------------	------------------------	---------------

**11 Bottom Hole Location If Different From Surface**

UL or lot no.	Section	Township	Range	Lot Idn	Feet from the	North/South line	Feet from the	East/West line	County
12 Dedicated Acres 320									
13 Joint or Infill									
14 Consolidation Code									
15 Order No.									

NO ALLOWABLE WILL BE ASSIGNED TO THIS COMPLETION UNTIL ALL INTERESTS HAVE BEEN CONSOLIDATED OR A NON-STANDARD UNIT HAS BEEN APPROVED BY THE DIVISION

16				<b>17 OPERATOR CERTIFICATION</b> I hereby certify that the information contained herein is true and complete to the best of my knowledge and belief.  Signature Ann B. Ritchie Printed Name Regulatory Agent, ann.ritchie@dnr.net Title and E-mail Address 9-30-04 Date			
							
				<b>18 SURVEYOR CERTIFICATION</b> I hereby certify that the well location shown on this plat was plotted from field notes of actual surveys made by me or under my supervision, and that the same is true and correct to the best of my belief.  Date of Survey Signature and Seal of Professional Surveyor  Certificate Number			