

District I  
1625 N. French Dr., Hobbs, NM 88240  
District II  
1301 W. Grand Avenue, Artesia, NM 88210  
District III  
1000 Rio Brazos Road, Aztec, NM 87410  
District IV  
1220 S. St. Francis Dr., Santa Fe, NM 87505

State of New Mexico  
Energy Minerals and Natural Resources

Oil Conservation Division  
1220 South St. Francis Dr.  
Santa Fe, NM 87505

Form C-101  
Revised March 17, 1999

Submit to appropriate District Office  
State Lease - 6 Copies  
Fee Lease - 5 Copies

☐ AMENDED REPORT

APPLICATION FOR PERMIT TO DRILL, RE-ENTER, DEEPEN, PLUGBACK, OR ADD A ZONE

Operator Name and Address <b>LAYTON ENTERPRISES, INC.</b>		OGRID Number <b>013178</b>
		API Number <b>30-041-00016</b>
Property Code <b>005787</b>	Property Name <b>FOX "B" STATE</b>	Well No. <b>1</b>

Surface Location

UL or lot no.	Section	Township	Range	Lot Idn	Feet from the	North/South line	Feet from the	East/West line	County
D	36	8S	36E		660	North	660	West	Roosevelt

Proposed Bottom Hole Location If Different From Surface

UL or lot no.	Section	Township	Range	Lot Idn	Feet from the	North/South line	Feet from the	East/West line	County

Proposed Pool 1 <b>Allison San Andres</b>	Proposed Pool 2
--	-----------------

Work Type Code <b>P</b>	Well Type Code <b>O</b>	Cable/Rotary <b>R</b>	Lease Type Code <b>S</b>	Ground Level Elevation <b>4079</b>
Multiple <b>N</b>	Proposed Depth <b>9750</b>	Formation <b>Penn</b>	Contractor <b>TBA</b>	Spud Date <b>ASAP</b>

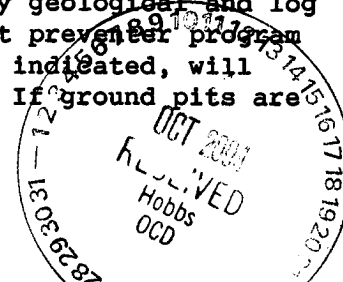
Proposed Casing and Cement Program

Hole Size	Casing Size	Casing weight/foot	Setting Depth	Sacks of Cement	Estimated TOC
17 1/2	13 3/8	48	373	375	Circulated
12 1/4	9 5/8	36	4183	2000	"
8 3/4	7	26	9750	1300	2100

Describe the proposed program. If this application is to DEEPEN or PLUG BACK, give the data on the present productive zone and proposed new productive zone.

This well has become marginal economically. We propose to set C.I. Bridge Plug @9600 ft, w/8 sx cement on top (approx 45') to cover Bough C perfs @ 9650-62. Will then test San Andres Zones from 4800' to 5050' as indicated by geological and log data by perforating, treating, & testing selectively. Blowout preventer program will include 3000 Psi Double Ram Preventer. If production is indicated, will construct gathering facilities and place well on production. If ground pits are required, NMOCD Pit Guidelines will be complied with.

Permit Expires 1 Year From Approval  
Date Unless Drilling Underway  
**Plugback**



I hereby certify that the information given above is true and complete to the best of my knowledge and belief.		OIL CONSERVATION DIVISION	
Signature: <i>Donald R. Layton</i>		Approved by: <i>Paul J. Kautz</i>	
Printed name: <b>DONALD R. LAYTON</b>		Title: <b>PETROLEUM ENGINEER</b>	
Title: <b>President</b>		Approval Date: <b>OCT 14 2004</b>	
Date: <b>10/6/2004</b>		Expiration Date:	
Phone: <b>806/745-4638</b>		Conditions of Approval:	
		Attached <input type="checkbox"/>	

District I  
PO Box 1988, Hobbs, NM 88241-1988  
District II  
PO Drawer DD, Aramis, NM 88211-0719  
District III  
1000 Rio Brazos Rd., Aztec, NM 87410  
District IV  
PO Box 2088, Santa Fe, NM 87504-2088

State of New Mexico  
Energy, Minerals & Natural Resources Department

OIL CONSERVATION DIVISION  
PO Box 2088  
Santa Fe, NM 87504-2088

Form C-102  
Revised February 10, 1994  
Instructions on back  
Submit to Appropriate District Office  
State Lease - 4 Copies  
Fee Lease - 3 Copies

☐ AMENDED REPORT

WELL LOCATION AND ACREAGE DEDICATION PLAT

API Number 30-041-00016		Well Code 01190	Well Name Allison San Andres
Property Code 005787	Property Name FOX "B" STATE		Well Number 1
OGRID No. 013178	Operator Name LAYTON ENTERPRISES, INC.		Elevation 4079 GL

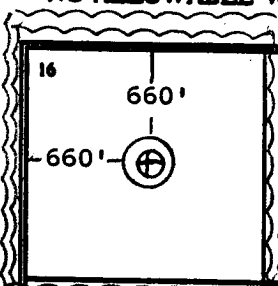

10 Surface Location

UL or lot no.	Section	Township	Range	Lot Idn	Feet from the	North/South line	Feet from the	East/West line	County
D	36	8S	36E		660	North	660	WEST	Roosevelt

11 Bottom Hole Location If Different From Surface

UL or lot no.	Section	Township	Range	Lot Idn	Feet from the	North/South line	Feet from the	East/West line	County
Dedicated Acres 40		Joint or Infill		Consolidation Code		Order No.			

NO ALLOWABLE WILL BE ASSIGNED TO THIS COMPLETION UNTIL ALL INTERESTS HAVE BEEN CONSOLIDATED  
OR A NON-STANDARD UNIT HAS BEEN APPROVED BY THE DIVISION

				<p>17 OPERATOR CERTIFICATION</p> <p>I hereby certify that the information contained herein is true and complete to the best of my knowledge and belief.</p> <p> Signature Donald R. Layton Printed Name President Title 10/6/2004 Date</p>
				<p>18 SURVEYOR CERTIFICATION</p> <p>I hereby certify that the well location shown on this plat was plotted from field notes of actual surveys made by me or under my supervision, and that the same is true and correct to the best of my belief.</p> <p>1957 Date of Survey Signature and Seal of Professional Surveyer:  Certificate Number</p>